

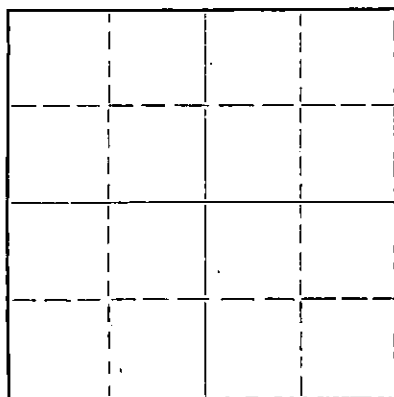
STATE OF KANSAS
STATE CORPORATION COMMISSION

WELL PLUGGING RECORD

Give All Information Completely
Make Required Affidavit
Mail or Deliver Report to:
Conservation Division
State Corporation Commission
211 No. Broadway
Wichita, Kansas

Pratt County, Kansas County. Sec. 32 Twp. 26S Rge. 14W (E) (W)
Location as "NE/CNW/SW" or footage from lines SE SW SE
Lease Owner K & E and BELL OIL & GAS
Lease Name BERRY 'B' Well No. 1
Office Address 719 Union Center Building, Wichita, Kansas
Character of Well (completed as Oil, Gas or Dry Hole) Dry Hole
Date well completed 5-1-57 19
Application for plugging filed 5-1-57 19
Application for plugging approved 5-1-57 19
Plugging commenced 5-1-57 19
Plugging completed 5-1-57 19
Reason for abandonment of well or producing formation _____

NORTH



Locate well correctly on above
Section Plat

If a producing well is abandoned, date of last production _____ 19____
Was permission obtained from the Conservation Division or its agents before plugging was commenced? yes

Name of Conservation Agent who supervised plugging of this well M. A. Rives, Box 8 Pratt Kansas
Producing formation _____ Depth to top _____ Bottom _____ Total Depth of Well 4637 Feet
Show depth and thickness of all water, oil and gas formations.

OIL, GAS OR WATER RECORDS

CASING RECORD

FORMATION	CONTENT	FROM	TO	SIZE	PUT IN	PULLED OUT
				8-5/8	402	

Describe in detail the manner in which the well was plugged, indicating where the mud fluid was placed and the method or methods used in introducing it into the hole. If cement or other plugs were used, state the character of same and depth placed, from _____ feet to _____ feet for each plug set.

Filled hole with heavy mud to 350'
set solid bridge with 20 sx cement.
filled hole with heavy mud to 40'
set solid bridge with 10 sx cement.
Plugging completed.

(If additional description is necessary, use BACK of this sheet)


Name of Plugging Contractor K & E DRILLING, INC.
Address 719 Union Center Building, Wichita 2, Kansas

STATE OF KANSAS, COUNTY OF SEDGWICK, ss.
Dale Silcott (employee of owner) or (owner or operator) of the above-described well, being first duly sworn on oath, says: That I have knowledge of the facts, statements, and matters herein contained and the log of the above-described well as filed and that the same are true and correct. So help me God.

(Signature) Dale Silcott
Dale Silcott of K & E Drilling, Inc.
719 Union Center Building, Wichita 2, Kansas
(Address)

SUBSCRIBED AND SWORN to before me this 8th day of May, 19 57.

My commission expires 11 August 1958.
Patricia M. Edwards Notary Public.



PLUGGING
FILE SEC 32 T 26 R 14W
BOOK PAGE 10 LINE 35

W E L L L O G

OPERATOR: K & E and BELL OIL & GAS
719 Union Center Building
Wichita 2, Kansas

CONTRACTOR: K & E DRILLING, INC.
719 Union Center Building
Wichita 2, Kansas

CASING: 8-5/8" @ 402 (300 sx)

R.T.D. 4637

FARM NAME: #1 BERRY 'B'

LOCATION: SE SW SE
Section 32-26S-14W
Pratt County, Kansas

COMMENCED: 4-16-57

COMPLETED: 5-1-57

PRODUCTION: D & A

ELEVATION: 2002' KB

FORMATION RECORD


Depths shown indicate bottom of formations encountered.

Clay & Soil	20
Sand	95
Shale	160
Sand	170
Shale	200
Sand	235
Shale	400
Shale & Shells	938
Anhydrite	970
Shale & Shells	1925
Lime & Shale	2065
Lime	2210
Lime & Shale	3135
Lime	3700
Shale	3708
Lime	3740
Shale & Lime	3905
Lime	4195
Lime & Shale	4235
Lime	4415
Lime & Shale	4465
Chert & Shale	4498
Lime	4565
Shale & Lime	4615
Lime	4637
R.T.D.	4637

CERTIFICATION

STATE OF KANSAS)
) SS:
COUNTY OF SEDGWICK)

I, Dale Silcott of K & E DRILLING, INC., upon oath state that the above and foregoing is a true and correct copy of the log of the #1 BERRY 'B' well.


Dale Silcott

Subscribed and sworn to before me this 8th day of May, 1957.


Patricia M. Edwards, Notary Public

My commission expires: 11 August 1958.

MAY 9 - 1957
CONSERVATION DIVISION
Wichita, Kansas

PLUGGING
FILE SEC 32 T 26 R 14W
BOOK PAGE 10 LINE 35