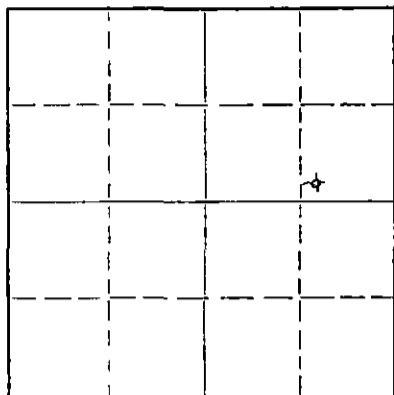


STATE OF KANSAS
STATE CORPORATION COMMISSION

Give All Information Completely
Make Required Affidavit
Mail or Deliver Report to:
Conservation Division
State Corporation Commission
800 Bittling Building
Wichita, Kansas

WELL PLUGGING RECORD

NORTH



Locate well correctly on above
Section Plat

Pratt County. Sec. 36 Twp. 26 Rge. (E) 14 (W)
Location as "NE/CNW/SW" or footage from lines SW SE NE
Lease Owner Graham-Messman-Rinehart Oil Company
Lease Name McMannis Well No. 1
Office Address P. O. Box 1033
Character of Well (completed as Oil, Gas or Dry Hole) Dry hole
Date well completed January 10, 19 53
Application for plugging filed January 10, 19 53
Application for plugging approved January 12, 19 53
Plugging commenced January 10, 19 53
Plugging completed January 11, 19 53
Reason for abandonment of well or producing formation Dry hole

If a producing well is abandoned, date of last production 19
Was permission obtained from the Conservation Division or its agents before plugging was commenced? yes

Name of Conservation Agent who supervised plugging of this well M. A. Rives, Box 118, Pratt, Kansas
Producing formation _____ Depth to top _____ Bottom _____ Total Depth of Well 4583 Feet
Show depth and thickness of all water, oil and gas formations.

OIL, GAS OR WATER RECORDS

CASING RECORD

FORMATION	CONTENT	FROM	TO	SIZE	PUT IN	PULLED OUT
				8 5/8"	287'	none

Describe in detail the manner in which the well was plugged, indicating where the mud fluid was placed and the method or methods used in introducing it into the hole. If cement or other plugs were used, state the character of same and depth placed, from _____ feet to _____ feet for each plug set.

Mud to 270', Plug at 270'
w/20 sx. cement. Mud to
35', Plug at 35' w/10 sx.
cement. Mud to surface.

RECEIVED
STATE CORPORATION COMMISSION

JAN 27 1953

CONSERVATION DIVISION
Wichita, Kansas

(If additional description is necessary, use BACK of this sheet)
Name of Plugging Contractor Graham-Messman-Rinehart Oil Company
Address P. O. Box 1033, Wichita, Kansas


STATE OF Kansas, COUNTY OF Sedgwick, ss.
J. A. Gilliland (employee of owner) or ~~owner or operator~~ of the above-described well, being first duly sworn on oath, says: That I have knowledge of the facts, statements, and matters herein contained and the log of the above-described well as filed and that the same are true and correct. So help me God.

(Signature) J. A. Gilliland
P. O. Box 1033, Wichita, Kansas
(Address)

SUBSCRIBED AND SWORN TO before me this 26th day of January, 19 53

Barbara J. Scott
Notary Public.

My commission expires December 1, 1956



McMANIS #1

WELL RECORD

Description:	SW SE NE 36-26-14W Pratt County, Kansas	Commenced:	December 21, 1952
Operator:	G-M-R Oil Company	Completed:	January 10, 1953
Contractor:	G-M-R Oil Company	Elevation:	1971 K.B.
Casing Record:	8 5/8" 0287' w/150 sx.	Production:	D, & A.

LOG

Clay & Shale	35
Sand	40
Sand	133
Shale & Clay	720
Shale	862
Anhydrite	882
Shale & Sand	993
Shale	1030
Shale & Shells	1535
Shale & Shells	1810
Shale & Lime	1883
Lime & Shale	1970
Lime & Shale	2045
Lime & Shale	2165
Lime & Shale	2315
Lime & Shale	2449
Lime & Shale	2590
Shale & Lime	2740
Shale & Lime	2885
Shale & Lime	3060
Shale	3175
Shale & Lime	3340
Shale & Lime	3405
Lime & Shale	3525
Lime & Shale	3659
Lime & Shale	3750
Lime & Shale	3845
Lime & Shale	3910
Lime	3945
K. C. Lime	3986
Lime	4020
Lime	4085
Marmation	4120
Lime	4151
Lime	4200
Lime & Cherty	4235
Lime	4245
Lime	4311
Miss-Chert & Lime	4328
Chert-Lime	4345
Miss-Lime & Chert	4362
Miss-Lime & Chert	4393
Chert & Viola	4411

STATE CORP. RECORDS
COMMISSIONER
WAS, Kansas


PLUGGING
FILE SEC-36T26-R-142
BOOK PAGE 72 LINE 2

SW-SE-NE 3626-14W
Pratt County, Kansas


Viola-Chert & Lime	4440		
Viola & Chert	4450		
Simpson Sd	4455		<u>TOPS</u>
Simpson	4487		
Simpson	4494		Lansing 3855 (-1884)
Simpson	4523		Conglomerate 4276 (-2305)
Simpson (Shale)	4555		Mississippi 4292 (-2321)
Simpson	4563		Kinderhook 4357 (-2386)
Arbuckle	4583	T.D.	Viola 4384 (-2413)
			Simpson 4448 (-2477)
			Arbuckle 4563 (-2592)

The undersigned, GRAHAM-MESSMAN-RINEHART OIL COMPANY, hereby certifies that the above log is a true and correct log of the formation encountered in drilling the above well as reflected by the Daily Drilling Reports.

GRAHAM-MESSMAN-RINEHART OIL COMPANY

By 

Subscribed and sworn to before me
this 22nd day of January, 1953.



My commission expires: December 1, 1956