

STATE OF KANSAS  
STATE CORPORATION COMMISSION

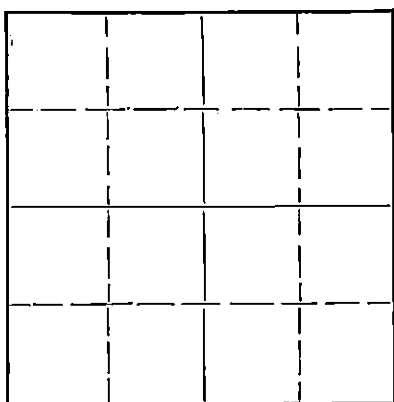
WELL PLUGGING RECORD

FORMATION PLUGGING RECORD

Give All Information Completely  
Make Required Affidavit  
Mail or Deliver Report to:  
Conservation Division  
State Corporation Commission  
800 Bittling Building  
Wichita, Kansas

Strike out upper line  
when reporting plug-  
ging of formations.

NORTH



Locate well correctly on above  
Section Plat

Pratt

County. See 35 - 26 - 11W  
Twp 17SRge 11 (E) W (W)

Location as "NE1/4NW1/4SW1/4" or footage from lines 50' SE-NE1/4-NE1/4-SE1/4

Lease Owner A. D. Allison & Company et al.

Lease Name Leroux Well No. 1

Office Address 716 Brown Building Wichita, Kansas.

Character of Well (completed as Oil, Gas or Dry Hole) Dry Hole

Date well completed December 23 19 48

Application for plugging filed December 23 19 48

Application for plugging approved 19

Plugging commenced December 23 19 48

Plugging completed December 23 19 48

Reason for abandonment of well or producing formation

Dry Hole

If a producing well is abandoned, date of last production 19

Was permission obtained from the Conservation Division or its agents before plugging was com-  
menced? Yes

Name of Conservation Agent who supervised plugging of this well Eldon Petty

Producing formation..... Depth to top..... Bottom..... Total Depth of Well 4468' Feet

Show depth and thickness of all water, oil and gas formations.


OIL, GAS OR WATER RECORDS

CASING RECORD

Formation	Content	From	To	Size	Put In	Pulled Out
				8"	300'	0'

Describe in detail the manner in which the well was plugged, indicating where the mud fluid was placed and the method or methods used in introducing it into the hole. If cement or other plugs were used, state the character of same and depth placed, from.....feet to.....feet for each plug set.

Came half way out of hole and filled same with heavy mud pushed bottom plug down 300' and put 15 sacks cement through drill pipe and filled hole with mud pushed top plug down 30' and put 10 sacks cement on top. Plugged hole at 11:00 P.M.



(If additional description is necessary, use BACK of this sheet)

Correspondence regarding this well should be addressed to A. D. Allison & Company  
Address 716 Brown Bldg.  
Wichita, Kansas.

STATE OF Kansas, COUNTY OF Sedgwick, ss.


J. A. Allison (employee of owner) or (owner or operator) of the above-described well, being first duly sworn on oath, says: That I have knowledge of the facts, statements, and matters herein contained and the log of the above-described well as filed and that the same are true and correct. So help me God.

(Signature) J. A. Allison  
716 Brown Bldg. Wichita, Kansas.  
(Address)

SUBSCRIBED AND SWORN to before me this 27th day of December, 19 48

Charles Braden  
Notary Public.

My commission expires January 27, 1951



A. D. ALLISON & COMPANY et al.  
Farm LEROUX #1

~~35-17s-11w~~  
17-26-11w  
50' SE-NE $\frac{1}{4}$ -NE $\frac{1}{4}$ -SE $\frac{1}{4}$   
PRATT COUNTY, KANSAS.

Total Depth 4468'  
Comm. 12-4-48  
Comp. 12-23-48

Casing Record:  
300' 8"

Production Dry and Abanded

Sand	135
Sand & Red Bed	300
Red Bed	675
Shale & Shells	1150
Salt & Shale	1490
Shale & Shells	1600
Lime	1639
Lime & Shale	1715
Lime	2220
Lime & Shale	2400
Shale & Shells	2485
Lime & Shale	2825
Shale & Shells	2885
Lime & Shale	2965
Sandy Lime & Shale	3205
Lime	3368
Lime & Shale	3780
Shale & Lime	3805
Lime	3945
Lime & Shale	4220
Shale	4281
Lime	4295
Lime & Chert	4351
Shale & Lime	4385
Lime	4400
Sand & Shale	4418
Shale	4454
Lime	4468

Tops

Topeka	3108
Heebner	3440
Brown Lime	3622
Lansing-K.C.	3645
Mississippi	4078
Viola	4281
Simpson	4387
Arbuckle	4454

Certified to be a true and correct copy of the drillers log.

*L. Charles Braden*

RECEIVED

STATE OF KANSAS  
OIL & GAS COMMISSION  
JAN 6 1948

PLUGGING  
FILE SEC ~~35-17s-11w~~  
BOOK PAGE ~~76~~ LINE ~~yy~~