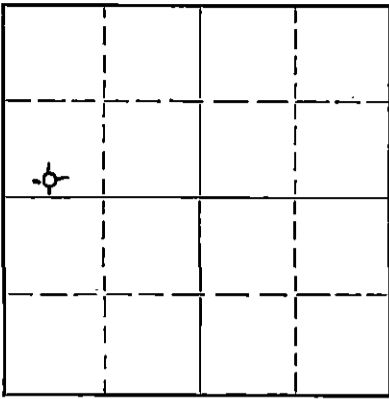


WELL PLUGGING RECORD

Give All Information Completely
Make Required Affidavit
Mail or Deliver Report to:
Conservation Division
State Corporation Commission
800 Bittling Building
Wichita, Kansas

NORTH



Locate well correctly on above
Section Plat

SPRATT

County. Sec. 18 Twp. 26S Rge. 11W (E) (W)

Location as "NE/CNW $\frac{1}{4}$ SW $\frac{1}{4}$ " or footage from lines 660' from W line & 330'

Lease Owner A. D. Allison et al from S line NW $\frac{1}{4}$

Lease Name Stark Well No. 1

Office Address 715 Brown Building, Wichita, Kansas

Character of Well (completed as Oil, Gas or Dry Hole) Dry Hole

Date well completed 1-3 1951

Application for plugging filed 19

Application for plugging approved 19

Plugging commenced 19

Plugging completed 19

Reason for abandonment of well or producing formation Dry hole

If a producing well is abandoned, date of last production 19

Was permission obtained from the Conservation Division or its agents before plugging was commenced? Yes

Name of Conservation Agent who supervised plugging of this well C. D. Stough

Producing formation Depth to top Bottom Total Depth of Well 4278 Feet

Show depth and thickness of all water, oil and gas formations.

OIL, GAS OR WATER RECORDS

CASING RECORD

Formation	Content	From	To	Size	Put In	Pulled Out
Sand	Water	275	280	8-5/8	330'	

Describe in detail the manner in which the well was plugged, indicating where the mud fluid was placed and the method or methods used in introducing it into the hole. If cement or other plugs were used, state the character of same and depth placed, from feet to feet for each plug set.

Filled hole with heavy mud. Set bottom plug at 300'. Mixed and poured 15 sacks cement through drill pipe. Set top plug at 35'. Mixed and poured 10 sacks cement on top of plug.

(If additional description is necessary, use BACK of this sheet)

Correspondence regarding this well should be addressed to A. D. Allison & Co., Inc.,
Address 715 Brown Building, Wichita 2, Kansas.

STATE OF Kansas, COUNTY OF Sedgwick, ss.

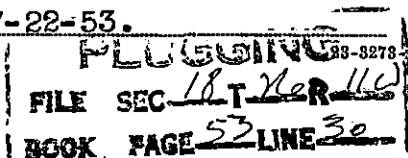
J. A. Allison (employee of owner) or (owner or operator) of the above-described well, being first duly sworn on oath, says: That I have knowledge of the facts, statements, and matters herein contained and the log of the above-described well as filed and that the same are true and correct. So help me God.

(Signature) J. A. Allison

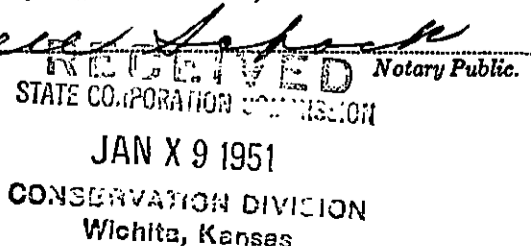
715 Brown Building, Wichita, Kansas
(Address)

SUBSCRIBED AND SWORN to before me this 6th day of January, 19 51

My commission expires 7-22-53.



4-50-18M



A. D. ALLISON ET AL
STARK #1

Sec. 18, Twp. 26S., Rge. 11W.,
Pratt County, Kansas.

Total Depth 4278'

660' from W. line and 330'

Comm. 12-8-50

from S. line of NW $\frac{1}{4}$

Comp. 1-3-51

Contr: A. D. ALLISON & CO., INC. PROD. D & A

CASING RECORD:

8-5/8 330'

FORMATION

DEPTH

Clay	35
Sand and shale	160
Sand and shells	205
Red bed and shells	275
Sand	280
Shale and shells	375
Red bed and shells	690
Shale and shells	800
Shale, shells & salt	945
Shale and lime	1186
Shale and shells	1500
Shale and lime	2045
Lime	2310
Lime and shale	2400
Lime	2594
Lime and shale	2710
Shale and lime	2930
Lime and shale	3110
Lime	3430
Lime and shale	3490
Shale and lime	3615
Lime	3960
Lime and shale	4025
Lime and chert	4077
Lime	4097
Lime and chert	4120
Lime	4278 T. D.

TOPS:

Heebner	3408
Toronto	3425
Douglas	3442
Brown lime	3584
Lansing-Kansas City	3606
Conglomerate	3992
Viola	4055
Simpson sand	4154
Arbuckle	4228

Certified true copy of drillers log.

By

A. D. Allison

PLUGGING
FILE SEC 10-T-26-R-110
BOOK PAGE 52 LINE 52

RECEIVED
STATE CORPORATION COMMISSION

JAN 9 1951

REGISTRATION DIVISION
Topeka, Kansas