

STATE OF KANSAS
STATE CORPORATION COMMISSION

Form CP-4

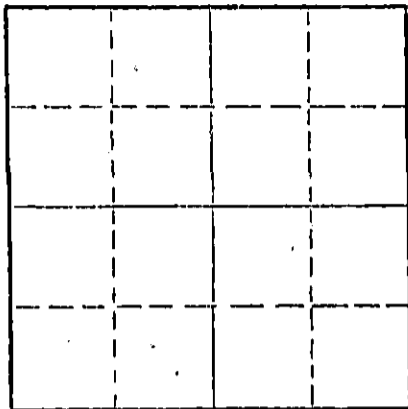
Give All Information Completely
Make Required Affidavit
Mail or Deliver Report to:
Conservation Division
State Corporation Commission
212 No. Market
Wichita, Kansas

WELL PLUGGING RECORD

Pratt County, Sec. 18 Twp. 26S Rge. (E) 11 (W)

Location as "NE/CNW&SW&" or footage from lines NW NW SW
Lease Owner: Pickrell Drilling Company
Lease Name: Fisher "A" Well No. 1
Office Address: 705 Fourth National Bank Bldg., Wichita, Kansas
Character of Well (completed as Oil, Gas or Dry Hole) Dry Hole
Date well completed May 16, 19 67
Application for plugging filed May 16, 19 67
Application for plugging approved May 16, 19 67
Plugging commenced May 16, 19 67
Plugging completed May 16, 19 67
Reason for abandonment of well or producing formation Dry Hole

NORTH



Locate well correctly on above
Section Plat

If a producing well is abandoned, date of last production 19
Was permission obtained from the Conservation Division or its agents before plugging was com-
menced? Yes

Name of Conservation Agent who supervised plugging of this well Archie Elyng
Producing formation _____ Depth to top _____ Bottom _____ Total Depth of Well 4304 Feet
Show depth and thickness of all water, oil and gas formations.


OIL, GAS OR WATER RECORDS

CASING RECORD

FORMATION	CONTENT	FROM	TO	SIZE	PUT IN	PULLED OUT
				8 5/8"	380'	None

Describe in detail the manner in which the well was plugged, indicating where the mud fluid was placed and the method or methods used in introducing it into the hole. If cement or other plugs were used, state the character of same and depth placed, from _____ feet to _____ feet for each plug set.

Heavy mud to 300'. Set plug. Cemented with
25 sacks cement. Heavy mud to 40'. Set plug.
Cemented with 10 sacks cement to bottom of
cellar. Plugged rat hole with 2 sacks cement.



(If additional description is necessary, use BACK of this sheet)
Name of Plugging Contractor Pickrell Drilling Company
Address 705 Fourth National Bank Bldg., Wichita, Kansas 67202


STATE OF KANSAS COUNTY OF SEDGWICK, ss.
C. W. Sebitts (owner or operator) of the above-described

sworn on oath, says: That I have knowledge of the facts, statements, and matters herein contained and the log of the
well has been filed and that the same are true and correct. So help me, God.

(Signature) C. W. Sebitts
705 4th Nat'l Bank Bldg, Wichita, Ks. 67202
(Address)

Sworn to before me this 19th day of May, 19 67

L. M. Whiting
Notary Public.



My commission expires May 10, 1970

ROTARY DRILLING LOG

COMPANY: Pickrell Drilling Company
705 Fourth National Bank Bldg.
Wichita, Kansas 67202

Rotary Drilling Commenced 5/4/67

LOCATION: Fisher "A" No. 1
NW NW SW Section 18-26S-11W
Pratt County, Kansas

Rotary Drilling Completed 5/16/67

CONTRACTOR: **PICKRELL DRILLING COMPANY**
Wichita, Kansas

CASING RECORD: (18 jts.) 8 5/8" surface casing set at 380' and cemented with 250 sacks cement. Circulated. Complete @ 6:45 P.M., 5/4/67. No oil string was run. D. & A. on May 16, 1967.

LOG

(Figures indicate bottom of formation — measurements from top of rotary bushing.)

190	Sand	C. F. S.
920	Red Rock	<u>3433'</u>
1700	Shale	3455'
2740	Lime & Shale	3485'
2960	Shale	3525'
3240	Shale & Sandy Lime	3620'
3433	Lime & Shale	3650'
3500	Shale & Sand	3668'
3650	Sandy Lime & Shale	3685'
3732	Lime & Shale	3732'
3790	Lime	3750'
3960	Lime & Shale	3775'
4030	Lime	3790'
4093	Shale	3807'
4161	Lime & Chert	3823'
4247	Lime	3850'
4270	Lime & Shale	3865'
4284	Simpson sand	3905'
4300	Arbuckle	3925'
4303	R.T.D.	3940'
4304	L.T.D.	3960'
		4015'
		4040'
		4110'
		4230'
		4240'
		4260'
		4270'
		4290'
		4296'
		4303'

	S. L. M.
Board	3456.47
Strap	3455.26
Diff.	<u>1.21</u>

RECEIVED
STATE CORPORATION COMMISSION
JUN 2 1967
CONSERVATION DIVISION
Wichita, Kansas

Slope Tests
2500
3000
3500
4000

The undersigned, C. W. SEBITS, Attorney-in-Fact for **PICKRELL DRILLING COMPANY**, hereby certifies in behalf of said Company, that the above is a true and correct log of the formation encountered in drilling the above well as reflected by the Daily Drilling Reports.

PICKRELL DRILLING COMPANY
By [Signature]
C. W. SEBITS, Attorney-in-Fact

STATE OF KANSAS }
COUNTY OF SEDGWICK } ss.:

On this 23rd day of May, 19 67, before me the undersigned, a Notary Public, in and for the County and State aforesaid, personally appeared C. W. SEBITS, to me known to be the identical person who subscribed the name of **PICKRELL DRILLING COMPANY** to the foregoing instrument as its Attorney-in-Fact and acknowledged to me that he executed the same as his free and voluntary act and deed, and as the free and voluntary act and deed of such company, for the uses and purposes therein set forth.

Given under my hand and seal of office the day and year last above written.

My commission expires: May 10, 1970

[Signature]
L. M. Whiting Notary Public