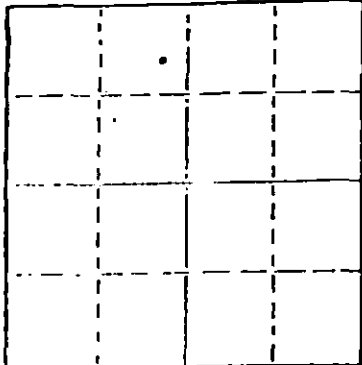


STATE OF KANSAS  
STATE CORPORATION COMMISSION

WELL PLUGGING RECORD

Give All Information Completely  
Make Required Affidavit  
Mail or Deliver Report to  
Conservation Division  
State Corporation Comm.  
245 North Water  
Wichita, KS 67202

Pratt County, Sec. 6 Twp 26S Rge. 14W E/W  
Location as "NE/CNW 1/4 SW 1/4" or footage from lines 1650' FSL X 330' FEL  
Lease Owner Halliburton Oil Producing Co.  
Lease Name Beck Well No. 1  
Office Address 300 Cameron Bldg. 2915 Classen Blvd. Okla. City  
Character of Well (Completed as Oil, Gas or Dry Hole) D & A  
Date Well completed 4-29-80 19  
Application for plugging filed 4-29-80 19  
Application for plugging approved 4-29-80 19  
Plugging commenced 4-30-80 19  
Plugging completed 4-30-80 19  
Reason for abandonment of well or producing formation



Locate well correctly on above Section Plat

If a producing well is abandoned, date of last production 19  
Was permission obtained from the Conservation Division or its agents before plugging was commenced? Yes

Name of Conservation Agent who supervised plugging of this well Wm T. Owen  
Producing formation Depth to top Bottom Total Depth of Well 4560'  
Show depth and thickness of all water, oil and gas formations.

OIL, GAS OR WATER RECORDS

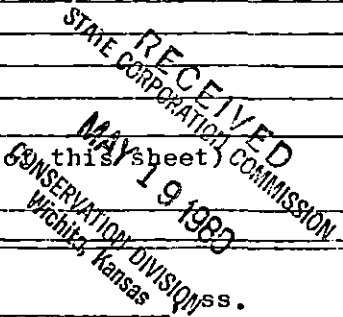
CASING RECORD

FORMATION	CONTENT	FROM	TO	SIZE	PUT IN	PULLED OUT

Describe in detail the manner in which the well was plugged, indicating where the mud fluid was placed and the method or methods used in introducing it into the hold. If cement or other plugs were used, state the character of same and depth placed, from feet to feet for each plug set.

Mud To 600' 40 Sacks 50-50 Posmix 4% Gel  
Mud To 330' 40 Sacks 50-50 Posmix 4% Gel  
Mud To 40' 10 Sacks 50-50 Posmix 4% Gel  
Rat Hole & Mouse Hole 5 Sacks  
Water Well 2 Sacks

(If additional description is necessary, use BACK this sheet)  
Name of Plugging Contractor Merckle Drilling Co.




STATE OF Kansas COUNTY OF Barton  
Clyde Merckle (employee of owner) or (owner or operator)  
of the above-described well, being first duly sworn on oath, says: That I have knowledge of the facts, statements, and matters herein contained and the log of the above-described well as filed and that the same are true and correct. So help me God.

(Signature) Clyde Merckle  
Box 1382 Great Bend, Kansas 67530  
(Address)

SUBSCRIBED AND SWORN TO before me this 16<sup>th</sup> day of May, 1980

Notary Public.

My commission expires 3-28-84



Halliburton Oil Producing Co.  
300 Cameron Bldg.  
2915 Classen Blvd.  
Oklahoma City, Oklahoma 73106

Beck #1

1650' FSL X 330' FEL Section 6 TWP 26S Rge 14W

Pratt County

Driller's Log-----Total Depth 4560'

0-----250 Sand

250----338 Red Bed

338----415 Red Bed

415----610 Sand & Shale

610----936 Shale

936----953 Anhydrite

953----2075 Shale & Lime Shells

2075---2275 Shale & Lime

2275---2885 Lime & Shale

2885---3170 Lime & Shale

3170---3660 Lime

3660---4000 Lime

4000---4287 Lime

4287---4560 Lime

RECEIVED  
CORPORATION COMMISSION  
MAY 19 1980  
CONSERVATION DIVISION  
Wichita, Kansas

*Clyde Merckle*  
Clyde Merckle