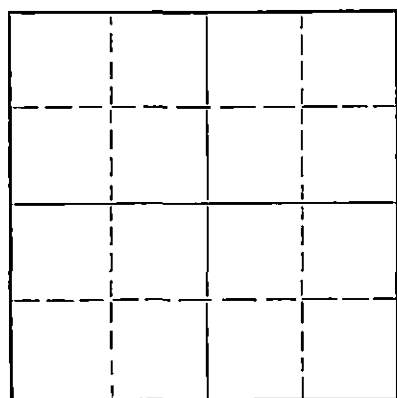


STATE OF KANSAS  
STATE CORPORATION COMMISSION

Give All Information Completely  
Make Required Affidavit  
Mail or Deliver Report to:  
Conservation Division  
State Corporation Commission  
800 Bitting Building  
Wichita, Kansas

WELL PLUGGING RECORD

NORTH



Locate well correctly on above  
Section Plat

Pratt County. Sec. 6 Twp. 26 Rge. (E) 14 (W)  
Location as "NE/CNW/SW" or footage from lines SE SE NE/4  
Lease Owner M. B. Armer  
Lease Name Elliott Well No. 1  
Office Address 710 Petroleum Building, Wichita, Kansas  
Character of Well (completed as Oil, Gas or Dry Hole) dry  
Date well completed Aug. 22, 19 53  
Application for plugging filed Aug. 22, 19 53  
Application for plugging approved Aug. 22, 19 53  
Plugging commenced Aug. 22, 19 53  
Plugging completed Aug. 22, 19 53  
Reason for abandonment of well or producing formation dry

If a producing well is abandoned, date of last production 19  
Was permission obtained from the Conservation Division or its agents before plugging was commenced? Yes

Name of Conservation Agent who supervised plugging of this well C. D. Stough  
Producing formation \_\_\_\_\_ Depth to top \_\_\_\_\_ Bottom \_\_\_\_\_ Total Depth of Well 4517 Feet  
Show depth and thickness of all water, oil and gas formations.

OIL, GAS OR WATER RECORDS

CASING RECORD

FORMATION	CONTENT	FROM	TO	SIZE	PUT IN	PULLED OUT
				8 5/8"	357'	None

Describe in detail the manner in which the well was plugged, indicating where the mud fluid was placed and the method or methods used in introducing it into the hole. If cement or other plugs were used, state the character of same and depth placed, from \_\_\_\_\_ feet to \_\_\_\_\_ feet for each plug set.

Filled hole with heavy Rotary Mud to 300 ft.  
Set plug at 300 ft. cemented with 20 sacks cement  
through drill pipe. Filled with heavy mud to 30 ft.,  
set plug, cemented with 10 sacks cement to surface.

(If additional description is necessary, use BACK of this sheet)

Name of Plugging Contractor M. B. Armer  
Address Wichita, Kansas

STATE OF KANSAS, COUNTY OF SEDGWICK, ss.  
L. C. Sponenberg (employee of owner) or (owner or operator) of the above-described well, being first duly sworn on oath, says: That I have knowledge of the facts, statements, and matters herein contained and the log of the above-described well as filed and that the same are true and correct. So help me God.


(Signature) *L. C. Sponenberg*  
(Address)

SUBSCRIBED AND SWORN TO before me this 26th day of August, 19 53

My commission expires February 13, 1956.

*Rose Lurey*  
Notary Public.

24-7368-5 3-53-20M



CONSERVATION DIVISION

KANSAS WELL LOG BUREAU --- KANSAS GEOLOGICAL SOCIETY

508 EAST MURDOCK - WICHITA, KANSAS

COMPANY M. B. Armer

SEC. 6 T. 26 R. 14W

FARM Elliott

NO. 1

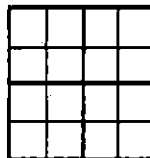
LOC. SE SE NE

TOTAL DEPTH 4517'  
 COMM. 7/22/53  
 SHOT OR TREATED  
 CONTRACTOR M. B. Armer  
 ISSUED

COMP. 8/23/53

COUNTY Pratt

KANSAS



CASING  
 20 10  
 15 8 357'  
 12 6  
 13 5

ELEVATION 2013 K.B.

PRODUCTION D & A

FIGURES INDICATE BOTTOM OF FORMATIONS

Surface Clay & Sand 35  
 Sand 175  
 Red Bed 357  
 Shale & Red Bed 500  
 Red Bed & Shells 1305  
 Shale 1420  
 Salt & Shale 1600  
 Shale & Shells 1660  
 Anhydrite 1670  
 Shale & Shells 1930  
 Lime & Shale "Sharp" 2085  
 Lime 2230  
 Lime & Shale 2400  
 Lime 2425  
 Lime & Shale 3540  
 Lime 3730  
 Shale & Lime - Broken 3767  
 Lime 3770  
 Lime & Shale 3832  
 Shale & Lime - Broken 3880  
 Lime 4114  
 Shale & Lime 4215  
 Lime & Conglomerate 4288  
 Shale & Chert 4355  
 Cherty Lime 4364  
 Lime, Chert & Sand 4393  
 Sandy Shale 4459  
 Lime 4479  
 Arb. Lime 4517

FORMATION TOPS (R.B. Meas.)

Brown Lime 3761  
 Lansing 3791  
 Mississippi 4223  
 Viola 4302  
 Simpson 4367  
 Arbuckle 4425

I hereby certify that this is a true and correct log of the above described well as shown by the drilling reports.

M. B. ARMER

By *L. A. Sproung*

STATE OF KANSAS

SS:

COUNTY OF SEDGWICK

Subscribed and sworn to before me, a notary public, in and for said County and State this 25th day of August, 1953.

*Rose Furey*  
 Notary Public

My Commission expires February 13, 1956.

**PLUGGING**  
 FILE SEC 6 T 26 R 14W  
 BOX PAGE 124 LINE 17