


STATE OF KANSAS
STATE CORPORATION COMMISSION

Give All Information Completely
Make Required Affidavit
Mail or Deliver Report to:
Conservation Division
State Corporation Commission
211 No. Broadway
Wichita, Kansas

WELL PLUGGING RECORD

NORTH



Locate well correctly on above
Section Plat

Pratt County. Sec. 7 Twp. 26 Rge. 11 (X) (W)
Location as "NE/CNW/SW" or footage from lines NE NE NE
Lease Owner R. W. Rine Drilling Co - Sterling Drilling Co.
Lease Name Gereke "B" Well No. 1
Office Address Wichita, Kansas - Sterling, Kansas
Character of Well (completed as Oil, Gas or Dry Hole) Dry Hole
Date well completed January 26, 19 56
Application for plugging filed January 26, 19 56
Application for plugging approved January 26, 19 56
Plugging commenced January 26, 19 56
Plugging completed January 26, 19 56
Reason for abandonment of well or producing formation _____

If a producing well is abandoned, date of last production _____ 19____
Was permission obtained from the Conservation Division or its agents before plugging was commenced? Yes

Name of Conservation Agent who supervised plugging of this well M. A. Rives
Producing formation _____ Depth to top _____ Bottom _____ Total Depth of Well 4540 Feet
Show depth and thickness of all water, oil and gas formations.

OIL, GAS OR WATER RECORDS

CASING RECORD

FORMATION	CONTENT	FROM	TO	SIZE	PUT IN	PULLED OUT
				8-5/8"	385'	

Describe in detail the manner in which the well was plugged, indicating where the mud fluid was placed and the method or methods used in introducing it into the hole. If cement or other plugs were used, state the character of same and depth placed, from _____ feet to _____ feet for each plug set.

Filled hole with heavy mud,
Set bottom plug at 300' with
20 sacks cement. Set upper
plug at 35' with 10 sacks cement
and 1/4 sacks hulls.

(If additional description is necessary, use BACK of this sheet)

Name of Plugging Contractor Group Exploration Company
Address Sterling, Kansas

STATE OF KANSAS, COUNTY OF RICE, ss.
F. A. Wuellner (employee of owner) or (owner or operator) of the above-described well, being first duly sworn on oath, says: That I have knowledge of the facts, statements, and matters herein contained and the log of the above-described well as filed and that the same are true and correct. So help me God.



(Signature) F. A. Wuellner
Sterling, Kansas
(Address)

SUBSCRIBED AND SWORN TO before me this 30th day of January, 19 56

My Commission Expires Jan. 22, 1958

Bernard Lauderhille
Notary Public.

My commission expires _____



GROUP EXPLORATION COMPANY
Sterling, Kansas

WELL LOG-----GEREKE "B" #1

Location: NE NE NE, Section 7-26S-14W,
Pratt County, Kansas.

OWNER: The R. W. Rine Drilling Company - Sterling Drilling Company
ROTARY DRILLING CONTRACTOR: Group Exploration Company

COMMENCED: 1-8-56 (w.r.)
COMPLETED: 1-26-56 (w.r.)

TOTAL DEPTH: 4540'

LOG


0-235	Sand & Clay
235-1350	Shale & Red Bed
1350-1890	Shale & Shells
1890-2260	Limestone & Shale
2260-2440	Limestone
2440-3415	Limestone & Shale
3415-3550	Limestone
3550-3825	Limestone & Shale
3825-4075	Limestone
4075-4135	Limestone & Shale
4135-4220	Limestone
4220-4275	Limestone, Chert & Shale
4275-4320	Limestone & Shale
4320-4340	Limestone
4340-4380	Limestone & Shale
4380-4455	Limestone
4455-4480	Limestone & Shale
4480-4525	Limestone & Shale
4525-4540	Limestone T.D.

CASING RECORD

Ran 385' of 8.5/8" casing set with
300 sacks cement and 3 sacks calcium
chloride.

PRODUCTION

Plugged & Abandoned



RECEIVED
JAN 27 1956
MISSION