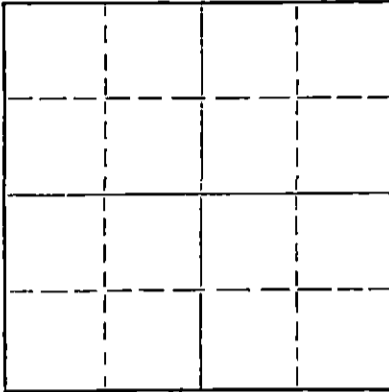


WELL PLUGGING RECORD

Give All Information Completely
Make Required Affidavit
Mail or Deliver Report to:
Conservation Division
State Corporation Commission
212 No. Market
Wichita, Kansas

NORTH



Locate well correctly on above
Section Plat

Pratt - Kansas County. Sec. 11 Twp. 26S Rge. (E) 12 (W)

Location as "NE/CNW/SW" or footage from lines SW NE SW

Lease Owner The Home-Stake Oil and Gas Company

Lease Name STALCUP Well No. one

Office Address The Home-Stake Royalty Corporation - 507 Philtower Building
Tulsa, Oklahoma

Character of Well (completed as Oil, Gas or Dry Hole) Dry Hole

Date well completed 7-25-19 67

Application for plugging filed 7-25-19 67

Application for plugging approved 7-25-19 67

Plugging commenced 7-25-19 67

Plugging completed 7-25-19 67

Reason for abandonment of well or producing formation Dry Hole

If a producing well is abandoned, date of last production 19

Was permission obtained from the Conservation Division or its agents before plugging was commenced? Yes

Name of Conservation Agent who supervised plugging of this well Archie Elving - Pratt, Kansas

Producing formation Depth to top Bottom Total Depth of Well 4325 Feet

Show depth and thickness of all water, oil and gas formations.

OIL, GAS OR WATER RECORDS

CASING RECORD

FORMATION	CONTENT	FROM	TO	SIZE	PUT IN	PULLED OUT

Describe in detail the manner in which the well was plugged, indicating where the mud fluid was placed and the method or methods used in introducing it into the hole. If cement or other plugs were used, state the character of same and depth placed, from feet to feet for each plug set.

Mixed & displaced 25 sacks @ 300'
Mixed 10 sacks @ 40'

RECEIVED
AUG 23 1967
8-23-67
CONSERVATION DIVISION
Wichita, Kansas

(If additional description is necessary, use BACK of this sheet)


Name of Plugging Contractor MURFIN DRILLING COMPANY
Address 617 UNION CENTER - WICHITA, KANSAS 67202

STATE OF KANSAS, COUNTY OF SEDGWICK, ss.
Maurice Langley, Jr. (employee of owner) or (owner or operator) of the above-described well, being first duly sworn on oath, says: That I have knowledge of the facts, statements, and matters herein contained and the log of the above-described well as filed and that the same are true and correct. So help me God.

(Signature) MURFIN DRILLING COMPANY

Maurice Langley, Jr. (Address)

Subscribed and sworn to before me this 22nd day of August, 19 67



Adela Mizener, Notary Public
Commission expires November 5, 1970

Adela Mizener
Notary Public.

WELL LOG

COMPANY The Home-Stake Oil and Gas Company

SEC. 11 T. 26S R. 12W

FARM STALCUP NO. ONE

LOC. SW NE SW

RIG. NO. 14

TOTAL DEPTH 4325'


COUNTRY Pratt - Kansas
KANSAS

COMM. 7-13-67

COMP. 7-25-67

SHOT OR TREATED

CONTRACTOR Murfin Drilling Company



ISSUED

CASING

20	10
15	8 5/8" @ 366' w/275 sx
12	6
13	5

ELEVATION 1882 KB

PRODUCTION D&A

FIGURES INDICATE BOTTOM OF FORMATIONS


1040	Surface Shale & Sand
1102	Shale
1350	Sahle, Red Bed
1810	Shale
2025	Lime-Shale
2436	Lime & Shale
2685	Shale-Lime
3140	Lime & Shale
3340	Shale-Lime
3430	Shale & Lime
3670	Lime & Shale
3725	Lime - Shale
3751	Lime & Shale
3794	Lime & Shale w/chert
3996	Lime
4125	Lime w/chert
4158	Lime - Chert
4165	Lime
4190	Lime & Chert
4252	Lime - Chert
4262	Lime
4295	Lime w/chert sks.
4325	Lime

RECEIVED
STATE CORPORATION COMMISSION
AUG 23 1967
8-23-67
CONSERVATION DIVISION
Wichita, Kansas

State of KANSAS }
County of SEDGWICK } ss:

I, Maurice Langley, Jr. of the Murfin Drilling Company

upon oath state that the above and foregoing is a true and correct copy of the log of the Stalcup #1 well.



Maurice Langley, Jr.
Maurice Langley, Jr.
August 19 67

Subscribed and sworn to before me this 22nd day of _____
My Commission Expires: ADELA MIZENER, Notary Public
Commission expires November 5, 1970

Adela Mizener
NOTARY PUBLIC