

STATE OF KANSAS
STATE CORPORATION COMMISSION

WELL PLUGGING RECORD

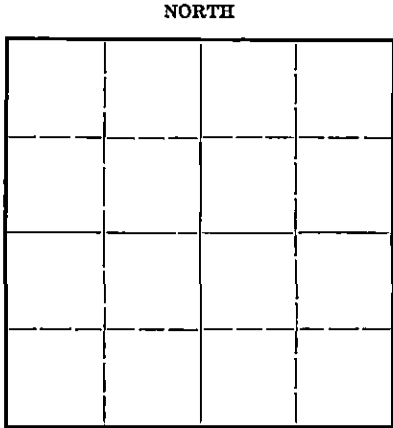
OR

~~FORMATION PLUGGING RECORD~~

Strike out upper line when reporting plugging of formations.

Give All Information Completely
Make Required Affidavit
Mail or Deliver Report to:
Conservation Division
State Corporation Commission
800 Biting Building
Wichita, Kansas

Pratt County. Sec. 31 Twp. 26S Rge. (E) 12 (W)
Location as "NE $\frac{1}{4}$ NW $\frac{1}{4}$ SW $\frac{1}{4}$ " or footage from lines SW SE NE
Lease Owner Magnolia Petroleum Company
Lease Name C. J. Binger Well No. 5
Office Address Box #770, Great Bend, Kansas.
Character of Well (completed as Oil, Gas or Dry Hole) Oil
Date well completed June 24, 1943 19
Application for plugging filed October 23, 1947 19
Application for plugging approved October 27, 1947 19
Plugging commenced November 26, 1947 19
Plugging completed December 15, 1947 19
Reason for abandonment of well or producing formation
Well ceased to produce oil
If a producing well is abandoned, date of last production March 1947 19
Was permission obtained from the Conservation Division or its agents before plugging was commenced? YES



Locate well correctly on above Section Plat

Name of Conservation Agent who supervised plugging of this well Mr. H. W. Kerr
Producing formation Simpson Arbuckle Depth to top 4304 Bottom 4324 Total Depth of Well 4324 Feet
Show depth and thickness of all water, oil and gas formations.


OIL, GAS OR WATER RECORDS

CASING RECORD

Formation	Content	From	To	Size	Put In	Pulled Out
Kansas City	Dry	3904	3914	10-3/4	608	none
Simpson	Dry	4215	4250	7"	4308	1604
Arbuckle	Oil	4304	4324			

Describe in detail the manner in which the well was plugged, indicating where the mud fluid was placed and the method or methods used in introducing it into the hole. If cement or other plugs were used, state the character of same and depth placed, from _____ feet to _____ feet for each plug set.

Well plugged back from 4324 to 3773' w/cement; 7" casing shot and pulled from 1604'; filled hole with heavy mud from 3773' to 600'; set bridge @ 600' and cemented w/20 sacks cement; filled with heavy mud from 600' to base of cellar; cemented base of cellar w/10 sacks cement.



(If additional description is necessary, use BACK of this sheet)

Correspondence regarding this well should be addressed to Mr. C. A. Hill, Magnolia Petroleum Company
Address Box #770, Great Bend, Kansas.

STATE OF Kansas, COUNTY OF Barton, ss.
C. A. Hill (employee of owner) or (owner or operator) of the above-described well,
being first duly sworn on oath, says: That I have knowledge of the facts, statements, and matters herein contained and the log of the above-described well as filed and that the same are true and correct. So help me God.

(Signature) *C. A. Hill*

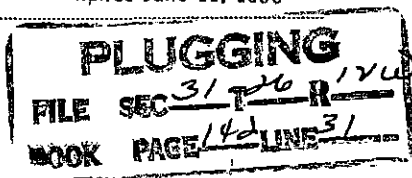
(Address)

SUBSCRIBED AND SWORN to before me this 29th day of December 19 47

Hola Beck

Notary Public.

My commission expires June 10, 1950



MAGNOLIA PETROLEUM COMPANY
 C. J. Binger Well No. 5
 SW SE NE of Sec. 31-26S-12W
 Pratt County, Kansas

DRILLING STARTED - May 27, 1943
 DRILLING COMPLETED - June 21, 1943

CASING RECORD:
 10-3/4" 35# IW
 7" 24# SS

RUN	PULLED
608'	None
4308'	1604'

PLUGGING COMMENCED - Nov. 26, 1947
 PLUGGING COMPLETED - Dec. 15, 1947

Rice County Pulling Company, Lyons, Kansas.

FORMATION:	TOP	BOTTOM
Cellar	0	10
Soil & sand	10	300
Red rock & shale	300	620
10-3/4" Surface casing @ 608' w/600 sacks		
Shale & shells	620	1270
Anhydrite	1270	1360
Shale & shells	1360	1750
Broken lime	1750	1860
Lime	1860	1925
Broken lime	1925	2090
Shale & shells	2090	2135
Broken lime	2135	2725
Lime	2725	2790
Broken lime	2790	2830
Lime	2830	2990
Broken lime	2990	3780
Lime	3780	3850
Broken lime	3850	3920
Lime	3920	4075
Lime & chert	4075	4145
Lime	4145	4190
Shale	4190	4215
Sand & shale	4215	4230
Sand	4230	4262
Sand & shale	4262	4304
Lime	4304	4324
7" Casing @ 4308' w/300 sacks cement		
Total Depth		4324'

HISTORY OF TESTS PRIOR TO PLUGGING:

Perforated 7" casing 4300' to 4304' in Simpson, No show;
 4216' to 4224' in Simpson, No show
 Perforated 7" Casing 3899 to 3909 in Kansas City, small show oil
 3844 to 3860 Small show of oil
 3800 to 3814, no show of oil
 3716 to 3732 in Kansas City, no show of oil
 3742 to 3751 in Kansas City, no show of oil
 Ripped 7" casing 3719 to 3728 and 3740 to 3751, No show of oil.

Well Plugged and abandoned.

1-3-48

PLUGGING
 FILE SEC 31 T 26 R 17W
 BOOK PAGE 147 LINE 31