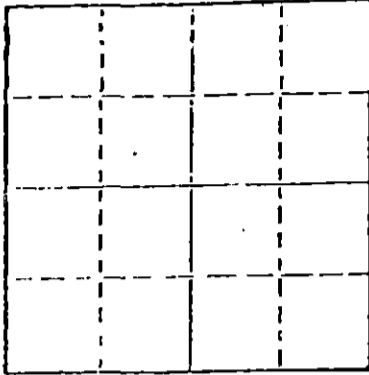


STATE OF KANSAS
STATE CORPORATION COMMISSION

WELL PLUGGING RECORD

Give All Information Completely
Make Required Affidavit
Mail or Deliver Report to
Conservation Division
State Corporation Comm.
245 North Water
Wichita, KS 67202

Pratt County, Sec. 33 Twp. 26 Rge. 12 E/W
Location as "NE/CNW $\frac{1}{4}$ SW $\frac{1}{4}$ " or footage from lines
C NW NW
Lease Owner W. L. Kirkman, Inc.
Lease Name Lutes Gas Unit #1 Well No. _____
Office Address Wichita, Kansas.
Character of Well (Completed as Oil, Gas or Dry Hole) _____



Locate well correctly on above
Section Plot

Date Well completed _____ 19____
Application for plugging filed _____ 19____
Application for plugging approved _____ 19____
Plugging commenced 2/1/79 _____ 19____
Plugging completed 2/8/79 _____ 19____
Reason for abandonment of well or producing formation
depleted _____

If a producing well is abandoned, date of last production _____ 19____

Was permission obtained from the Conservation Division or
its agents before plugging was commenced? yes

Name of Conservation Agent who supervised plugging of this well Owens
Producing formation _____ Depth to top _____ Bottom _____ Total Depth of Well 3235
Show depth and thickness of all water, oil and gas formations.

OIL, GAS OR WATER RECORDS

CASING RECORD

FORMATION	CONTENT	FROM	TO	SIZE	PUT IN	PULLED OUT
				8-5/8	316	none
				4-1/2"	3231	308'

Describe in detail the manner in which the well was plugged, indicating where the mud fluid was placed and the method or methods used in introducing it into the hold. If cement or other plugs were used, state the character of same and depth placed, from _____ feet to _____ feet for each plug set.

Pushed wood plug to 3130', sanded to 3100' and ran 4 sacks cement.
Shot pipe at 1814' to perf. pipe, shot at 519' and 410'. Pulled pipe,
pipe had broke into at 308'. Pumped 5 sacks hulls, 25 sacks gel and
100 sacks 50/50, 2% gel and 3% cc.

PLUGGING COMPLETE.

RECEIVED
STATE CORPORATION COMMISSION
FEB 16 1979
2-16-79
CONSERVATION DIVISION
Wichita, Kansas

(If additional description is necessary, use BACK of this sheet)
Name of Plugging Contractor KELSO CASING PULLING
CHASE, KANSAS

STATE OF KANSAS COUNTY OF RICE, ss.
R. DARRELL KELSO (employee of owner) or (owner or operator)
of the above-described well, being first duly sworn on oath, says: That I have knowledge of
the facts, statements, and matters herein contained and the log of the above-described well
as filed and that the same are true and correct. So help me God.

(Signature) R. Darrell Kelso
CHASE, KANSAS

SUBSCRIBED AND SWORN TO before me this 15th day of Feb., 19 79

My commission expires _____



Margaret Melcher
Notary Public.

KANSAS GEOLOGICAL SOCIETY
KANSAS WELL LOG BUREAU - KANSAS WELL SAMPLE BUREAU
KANSAS GEOLOGICAL SOCIETY BUILDING
508 EAST MURDOCK - WICHITA, KANSAS

COMPANY **W. L. Kirkman, Inc.**

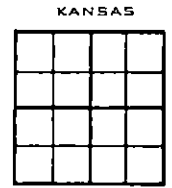
SEC. **33** T. **26S** R. **12W**
LOC. **C - NW NW**

FARM **Lutes Gas Unit** NO. **1**

COUNTY **Pratt**

TOTAL DEPTH **3,235'**
COMM. **June 25, 1976**
SHOT OR TREATED
CONTRACTOR **H-30, Inc.**
ISSUED **July 8, 1976**

COMP. **July 5, 1976**



CASING

20	10		
15	8	5/8" 316' cemented w/250 sxs cement	ELEVATION
12	6		
13	5		PRODUCTION
	4	1 1/2" 3,231' cemented w/225 sxs cement	

FIGURES INDICATE BOTTOM OF FORMATIONS

Sand and Clay	316'
Red Bed	825'
Shale and Red Bed	1,187'
Anhydrite	1,225'
Shale	1,764'
Shale and Lime	1,993'
Lime and Shale	2,150'
Shale and Lime	2,250'
Lime and Shale	3,182'
Lime	3,235'
Total Rotary Depth	3,235'

RECEIVED
STATE CORPORATION COMMISSION
DEC - 8 1978
12-8-78
CONSERVATION DIVISION
Wichita, Kansas

I hereby certify the above and foregoing to be a true and correct log of the above described well as shown by the drilling reports.


H-30, Inc.

Merle Britting
Merle Britting

State of Kansas }
County of Sedgwick } ss:

Subscribed and Sworn before me a Notary Public in and for said county and state this 8th day of July, 1976.

Elsie Willison
Elsie Willison - Notary Public



My Commission Expires:
June 30, 1978