

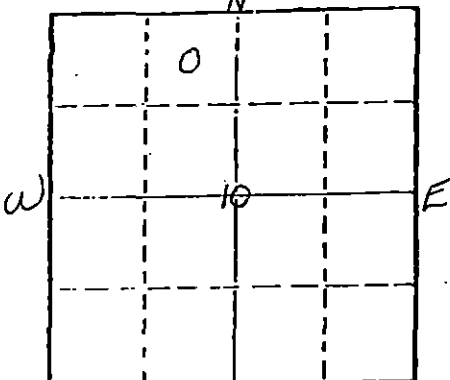
15-033-20227-0000

STATE OF KANSAS
STATE CORPORATION COMMISSION

WELL PLUGGING RECORD

Give All Information Completely
Make Required Affidavit
Mail or Deliver Report to
Conservation Division
State Corporation Comm.
245 North Water
Wichita, KS 67202

Comanche County. Sec. 10 Twp. 35 S Rge. 16 E/W
Location as "NE/CNW 1/4 SW 1/4" or footage from lines
C NW/4 NE/4
Lease Owner The National Oil Company
Lease Name Murdock "B" Well No. 1
Office Address 200 W. Douglas, Suite 550, Wichita, Ks. 67202
Character of Well (Completed as Oil, Gas or Dry Hole)
Dry Hole



Locate well correctly on above Section Plot

Date Well completed June 17, 1977
Application for plugging filed (verbally) June 17, 1977
Application for plugging approved (verbally) June 17, 1977
Plugging commenced June 17, 1977
Plugging completed June 17, 1977
Reason for abandonment of well or producing formation
No commercial quantity of oil or gas encountered.
If a producing well is abandoned, date of last production
19

Was permission obtained from the Conservation Division or its agents before plugging was commenced? Yes

Name of Conservation Agent who supervised plugging of this well J. H. Metz
Producing formation _____ Depth to top _____ Bottom _____ Total Depth of Well 5305'
Show depth and thickness of all water, oil and gas formations.

OIL, GAS OR WATER RECORDS

CASING RECORD

FORMATION	CONTENT	FROM	TO	SIZE	PUT IN	PULLED OUT

Describe in detail the manner in which the well was plugged, indicating where the mud fluid was placed and the method or methods used in introducing it into the hold. If cement or other plugs were used, state the character of same and depth placed, from _____ feet to _____ feet for each plug set.

Set 1st plug at 390' with 40 sacks
2nd plug at 40' with 12 sacks
3rd plug in rathole with 3 sacks

Plug was down at 4:45 p.m., June 17, 1977.
State Pluggger - J. H. Metz


RECEIVED
STATE CORPORATION COMMISSION
AUG 10 1977
8-10-77
CONSERVATION DIVISION
Wichita, Kansas

(If additional description is necessary, use BACK of this sheet)

Name of Plugging Contractor Abercrombie Drilling, Inc.

STATE OF KANSAS COUNTY OF SEDGWICK, ss.
Jack L. Partridge, Ass't. Sec.-Treas. (employee of owner) or (owner or operator)
of the above-described well, being first duly sworn on oath, says: That I have knowledge of the facts, statements, and matters herein contained and the log of the above-described well as filed and that the same are true and correct. So help me God.

(Signature) Jack L. Partridge
801 Union Center, Wichita, Kansas 67202
(Address)



Subscribed and sworn to before me this 9th day of August, 1977
Sandra Richman
Sandra Richman, Notary Public.

My Commission expires July 21, 1979

CONTRACTOR'S WELL LOG

OPERATOR:	The National Oil Company
CONTRACTOR:	Abercrombie Drilling, Inc.
WELL NAME:	Murdock "B" #1
LOCATION:	C NW NE Section 10-35S-16W Comanche County, Kansas
SPUD DATE:	June 5, 1977
COMPLETION DATE:	June 17, 1977

0	130	Soil and sand
130	384	Shale & red beds
384	1185	Shale, lime & red beds
1185	1942	Shale
1942	2320	Shale & lime
2320	2520	Lime & shale
2520	3213	Shale & lime
3213	3565	Lime & shale
3565	4143	Shale & lime
4143	4360	Lime & shale
4360	4463	Shale & lime
4463	4685	Lime & shale
4685	4761	Shale & lime
4761	4941	Lime & shale
4941	5029	Shale & lime
5029	5162	Lime & shale
5162	5230	Shale & lime
5230	5285	Lime
5285	5305	Lime & shale
	5305	Rotary Total Depth

Spud hole on June 5, 1977, drilled 107' of 12 1/4" hole. Lost circulation. June 6, 1977, drilled 175' of 17" hole, set 13-3/8" pipe at 146' K.B. Cemented with 200 sacks common cement, 3% CaCl. June 7, 1977, drilled 384' of 12 1/4" hole, ratholed ahead; 7-7/8" hole to 1987', no lost circulation problems. Set 8-5/8" casing at 357' K.B. with 220 sacks common cement, 2% gel, 3% CaCl. Plug was down at 11:45 a.m., June 7, 1977.

T.D. 5305'. Set first plug at 390' with 40 sacks, 40' solid bridge with 12 sacks, 3 sacks in rathole. Job was complete at 4:45 p.m., June 17, 1977. State Plugger; J. H. Metz..

STATE OF KANSAS)
) ss
COUNTY OF SEDGWICK)


RECEIVED
STATE CORPORATION COMMISSION
AUG 10 1977
8-10-77
CONSERVATION DIVISION
Wichita, Kansas

Jack L. Partridge, Assistant Secretary-Treasurer of Abercrombie Drilling, Inc., does hereby state that the above and foregoing is a true and correct copy of the log of the Murdock "B" #1; C NW NE Section 10-35S-16W, Comanche County, Kansas.

ABERCROMBIE DRILLING, INC.

By Jack L. Partridge
Jack L. Partridge,
Assistant Secretary-Treasurer

Subscribed and sworn to before me, a Notary Public, in and for the aforesaid county and state as of this 9th day of August, 1977.



Sandra Richman
Sandra Richman, Notary Public