

RECEIVED
STATE CORPORATION COMMISSION

APR 29 1982

CONSERVATION DIVISION
Wichita, Kansas

STATE OF KANSAS
STATE CORPORATION COMMISSION
200 Colorado Derby Bldg.
Wichita, Kansas 67202

Form CP-4
Rev. 12-15-80

WELL PLUGGING RECORD

Give All Information Completely
Make Required Affidavit

COUNTY Pratt SEC. 14 TWP. 26s RGE. 15 E/W
Location as in quarters or footage from lines:
30' FSL & 840' FEL NW/4

Lease Owner Texas Energies, Inc.
Lease Name Curtis Well No. 1-14
Office Address Box 947 Pratt, KS 67124
Character of Well (Completed as Oil, Gas or Dry Hole): Dry Hole
Date Well Completed 4-03-82
Application for plugging filed 4-07-82
Plugging commenced 4-03-82
Plugging completed 4-03-82
Reason for abandonment of well or producing formation _____

Locate Well
correctly on above
Section Pratt.

Dry Hole
Was permission obtained from the Conservation Division or it's
Agent's before plugging was commenced? Yes

Name of Conservation Agent who supervised plugging of this well Morris Leslie
Producing formation --- Depth to top --- bottom --- T.D. 4730
Show depth and thickness of all water, oil and gas formations.

OIL, GAS OR WATER RECORDS

Casing Record

Formation	Content	From	To	Size	Put in	Pulled Out
None				8 5/8	420	None

Describe in detail the manner in which the well was plugged, indicating where the mud
fluid was placed and the method or methods used in introducing it into the hold. If cement
or other plugs were used, state the character of same and depth placed, from _____ feet
to _____ feet for each plug set.

Plugged well with 130 sxs Common 3% CC 2% Gel as follows:
cement plug @ 900' with 60 sxs
cement plug @ 410' with 40 sxs
solid bridge plug @ 40' with 1/2 sx hulls and 10 sxs
rathole with 10 sxs
mousehole with 5 sxs
water well with 5 sxs


(If additional description is necessary, use BACK of this sheet)

Name of Plugging Contractor Texplor Drilling

STATE OF Kansas COUNTY OF Pratt, ss.
E. H. Bittner (employee of owner) or ~~(owner or operator)~~ of the
above-described well, being first duly sworn on oath, says: That I have knowledge of the
facts, statements, and matters herein contained and the log of the above-described well as
filed and that the same are true and correct. So help me God.

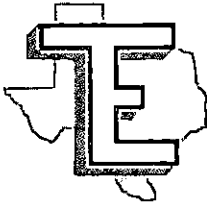
(Signature) E.H. Bittner
Box 947 Pratt, KS 67124
(Address)

SUBSCRIBED AND SWORN TO before me this 7th day of April, 19 82



Butts
Notary Public.

My Commission expires: April 23, 1982



TEXAS ENERGIES, INC.

DRILLER'S WELL LOG

Curtis l-14
 30' FSL & 840' FEL of NW/4, Sec. 14-26s-15w
 Pratt County, Kansas

Commenced: 03-22-82

Completed: 04-02-82

OPERATOR: Texas Energies, Inc.

RECEIVED
 STATE CORPORATION COMMISSION
 APR 15 1982
 CONSERVATION DIVISION
 Wichita Kansas

DEPTH	FORMATION	REMARKS
FROM TO		
0 965	Sand & Shale	Spudded 11:30 p.m. 3-22-82.
965 2280	Lime-Shale	Ran 10 jts. 8 5/8" 24# 8 rd. new casing with 100 sxs Lite 3% CC and 125 sxs Common 3% CC 2% Gel set at 420', T.D. 420'. Plug down at 8:15 a.m. 3-23-82.
2280 3024	Lime-Shale	
3024 3735	Lime-Shale	
3735 4115	Lime-Shale	
4115 4303	Lime-Shale	
4303 4339	Lime-Shale	
4339 4371	Lime-Shale	Total depth of well 4730'.
4371 4485	Lime-Shale	Plugged well with 130 sxs Common 3% CC 2% Gel: cement plug at 900' with 60 sxs; cement plug at 410' with 40 sxs; solid bridge plug at 40' with 1/2 sx hulls and 10 sxs; rathole with 10 sxs; mousehole with 5 sxs; water well with 5 sxs. Plug down at 5:00 p.m. 4-03-82.
4485 4669	Lime-Shale	
4669 4730	Arbuckle	

STATE OF KANSAS)
) ss.
 COUNTY OF PRATT)


I, the undersigned, being duly sworn on oath, state that the above Driller's Log is true and correct to the best of my knowledge and belief and according to the records of this office.

TEXAS ENERGIES XPLORATION CO., INC.

BY: L.R. Belding
 L.R. Belding, Vice-President

My Commission Expires:

April 23, 1983



Darlene Butts
 Notary Public