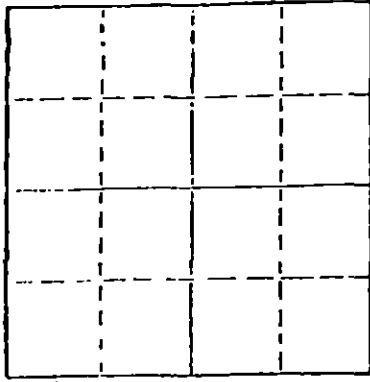


STATE OF KANSAS
STATE CORPORATION COMMISSION

WELL PLUGGING RECORD

Give All Information Completely
Make Required Affidavit
Mail or Deliver Report to
Conservation Division
State Corporation Comm.
245 North Water
Wichita, KS 67202

Pratt County. Sec. 12 Twp. 26S Rge. 15W
Location as "NE/CNW $\frac{1}{4}$ /SW $\frac{1}{4}$ " or footage from lines
C-NE NE SE
Lease Owner Dakota Oil & Gas Corporation
Lease Name Gereke OWWO Well No. 2
Office Address 1400 Willow Lane, Wichita, KS 67206
Character of Well (Completed as Oil, Gas or Dry Hole)
Dry Hole
Date Well completed February 4, 1978
Application for plugging filed Verbal Application
Application for plugging approved Verbal Approval
Plugging commenced February 4, 1978
Plugging completed February 4, 1978
Reason for abandonment of well or producing formation



If a producing well is abandoned, date of last production 19__
Was permission obtained from the Conservation Division or its agents before plugging was commenced? Yes

Name of Conservation Agent who supervised plugging of this well Wm. T. Owen
Producing formation _____ Depth to top _____ Bottom _____ Total Depth of Well 4,509
Show depth and thickness of all water, oil and gas formations.

OIL, GAS OR WATER RECORDS

CASING RECORD

FORMATION	CONTENT	FROM	TO	SIZE	PUT IN	PULLED OUT
				8-5/8"	393'	None
				<i>by production</i>		

Describe in detail the manner in which the well was plugged, indicating where the mud fluid was placed and the method or methods used in introducing it into the hold. If cement or other plugs were used, state the character of same and depth placed, from _____ feet to _____ feet for each plug set.

Filled hole with heavy rotary mud from 4,509 ft. (rotary total depth) to 420 ft. Set plug at 420 ft. and cemented with 40 sacks cement. Filled hole with heavy rotary mud from 420 ft. to 40 ft. Set solid plug at 40 ft. and cemented to cellar with 12 sacks cement, 3 sacks cement in rat hole.

Plugging operations accomplished utilizing Allied Oil Well cementing pump truck through 4 1/2 inch drill pipe.

(If additional description is necessary, use BACK of this sheet)

Name of Plugging Contractor Allied Cementing Co., Inc.
Box 31, Russell, Kansas 67665

STATE OF Kansas COUNTY OF Sedgwick, ss.
Dean Britting, Agent (employee of owner) or (owner) or (operator)


of the above-described well, being first duly sworn on oath, says: That I have knowledge of the facts, statements, and matters herein contained and the log of the above-described well as filed and that the same are true and correct. So help me God.

(Signature) Dean Britting
200 N. Main, Wichita, Kansas 67202
(Address)

SUBSCRIBED AND SWORN TO before me this 13th day of February, 1978

Elsie Willison
Elsie Willison - Notary Public.

My commission expires June 30, 1978



KANSAS GEOLOGICAL SOCIETY
 KANSAS WELL LOG BUREAU - KANSAS WELL SAMPLE BUREAU
 KANSAS GEOLOGICAL SOCIETY BUILDING
 508 EAST MURDOCK - WICHITA, KANSAS

COMPANY **Dakota Oil & Gas Corporation**

SEC. 12 T. 26W R. 15W
 LOC. C-NE NE SE

FARM **Gereke OWO**

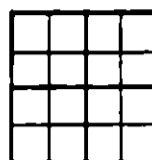
NO. 2

COUNTY **Pratt**

TOTAL DEPTH **4,509'**
 COMM. **January 31, 1978**
 SHOT OR TREATED
 CONTRACTOR **H-30, Inc.**
 ISSUED **February 13, 1978**

COMP. **February 4, 1978**

KANSAS



CASING

20	10	
15	5-5/8"	393' (Set by prior owner)
12	6	
13	5	

ELEVATION **2,026 GR.**

PRODUCTION

FIGURES INDICATE BOTTOM OF FORMATIONS

Washed Down To	4,500'
New Rotary Total Depth	4,509'

I hereby certify the above and foregoing to be
 a true and correct log of the above described
 well as shown by the drilling reports.

H-30, Inc.

Dean Britting
 Dean Britting


RECEIVED
 STATE CORPORATION COMMISSION

State of Kansas }
 County of Sedgwick } ss:

FEB 15 1978

STATE CORPORATION DIVISION
 Wichita, Kansas

Suscribed and Sworn to before me a Notary Public
 in and for said county and state this 13th day of
 February, 1978.



Elsie Willison
 Elsie Willison - Notary Public

My Commission Expires:
 June 30, 1978