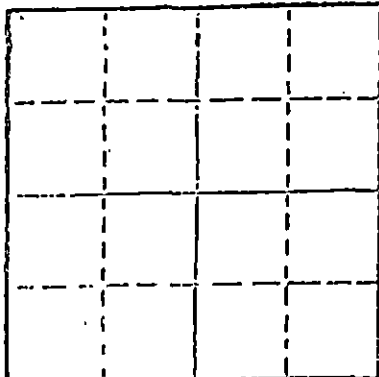


STATE OF KANSAS
STATE CORPORATION COMMISSION

WELL PLUGGING RECORD

Give All Information Completely
Make Required Affidavit
Mail or Deliver Report to
Conservation Division
State Corporation Comm.
245 North Water
Wichita, KS 67202



Locate well correctly on above
Section Plat

Pratt County. Sec. 4 Twp. 26S Rge. 15W E/W
Location as "NE/CNW $\frac{1}{4}$ SW $\frac{1}{4}$ " or footage from lines
SE SE NE
Lease Owner F & M OIL CO., INC.
Lease Name Frink Well No. 1
Office Address 422 Union Center, Wichita, Kansas 67202
Character of Well (Completed as Oil, Gas or Dry Hole)
Dry Hole

Date Well completed May 6, 1981
Application for plugging filed May 6, 1981
Application for plugging approved May 6, 1981
Plugging commenced May 6, 1981
Plugging completed May 6, 1981
Reason for abandonment of well or producing formation
Dry

If a producing well is abandoned, date of last production
19

Was permission obtained from the Conservation Division or
its agents before plugging was commenced? Yes

Name of Conservation Agent who supervised plugging of this well Wm. T. Owens
Producing formation Depth to top Bottom Total Depth of Well
Show depth and thickness of all water, oil and gas formations.

OIL, GAS OR WATER RECORDS

CASING RECORD

| FORMATION | CONTENT | FROM | TO | SIZE | PUT IN | PULLED OUT |
|-----------|---------|------|----|------|--------|------------|
| | | | | | | |
| | | | | | | |
| | | | | | | |
| | | | | | | |

Describe in detail the manner in which the well was plugged, indicating where the mud fluid
was placed and the method or methods used in introducing it into the hold. If cement or other
plugs were used, state the character of same and depth placed, from feet to
feet for each plug set.

Set 1st plug @ 525' with 60 sacks
Set 2nd plug @ 320' with 30 sacks
Set 3rd plug @ 40' with 10 sacks
10 sacks in the rat hole

(If additional description is necessary, use BACK of this sheet)

Name of Plugging Contractor

STATE OF KANSAS COUNTY OF SEDGWICK, ss.
R. D. Messinger (employee of owner) or (owner or operator
of the above-described well, being first duly sworn on oath, says: That I have knowledge of
the facts, statements, and matters herein contained and the log of the above-described well
as filed and that the same are true and correct. So help me God.

(Signature)

422 Union Center, Wichita, Kansas 67202
(Address)

SUBSCRIBED AND SWORN TO before me this 20th day of May, 1981

My commission expires 12-24-84

Shirley A. Gallegos Notary Public.

RECEIVED
STATE CORPORATION COMMISSION

MAY 21 1981

CONSERVATION DIVISION
Wichita, Kansas

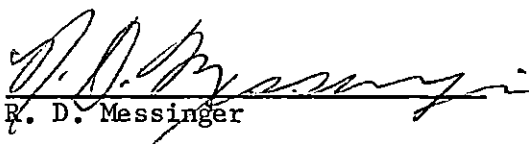
CONTRACTOR'S WELL LOG

| | |
|-------------|--|
| OPERATOR: | F & M OIL CO., INC. |
| CONTRACTOR: | Union Drilling Co., Inc. |
| LEASE NAME: | Frink #1 |
| LOCATION: | SE SE NE Section 4-26S-15W Pratt County, Kansas |
| COMMENCED: | April 30, 1981 |
| COMPLETED: | May 6, 1981 |

| | | | |
|------|------|--------|-------------------------------|
| 0 | 343 | Sand | Set 8-5/8" @ 335' w/275 sacks |
| 343 | 648 | Redbed | common cement 2% gel, 3% CC |
| 648 | 4565 | Shale | |
| 4565 | | TD | |

We certify that the above foregoing is a true and correct copy of the log on the Frink #1, SE SE NE Section 4-26S-15W, Pratt County, Kansas.

Union Drilling Co., Inc.

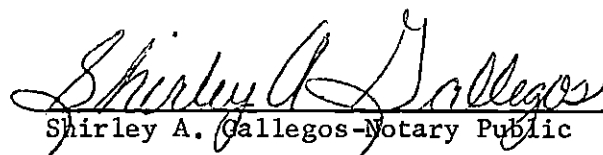

R. D. Messinger

STATE OF KANSAS)
) SS
COUNTY OF SEDGWICK)

Subscribed and sworn to before me, a Notary Public, in and for the aforesaid County and State as of this 20th day of May, 1981.

My appointment expires:

12-24-84


Shirley A. Gallegos-Notary Public

RECEIVED
STATE CORPORATION COMMISSION
MAY 21 1981
CONSERVATION DIVISION
Wichita, Kansas