

15-151-60006-00-01

STATE OF KANSAS  
STATE CORPORATION COMMISSION


Form CP-4

Give All Information Completely  
Make Required Affidavit  
Mail or Deliver Report to:  
Conservation Division  
State Corporation Commission  
212 No. Market  
Wichita, Kansas 67202

WELL PLUGGING RECORD

Pratt County, Sec. 29 Twp. 26 Rge. 12 (E) W (W)

Location as "NE/CNWSW" or footage from lines ~~XXXXXXXX~~ SW NW NW  
Lease Owner Austin Gas Purchasing, Inc.  
Lease Name Petrowsky #1 Well No.  
Office Address Stafford, Kansas  
Character of Well (completed as Oil, Gas or Dry Hole)  
Date well completed 19  
Application for plugging filed 19  
Application for plugging approved 19  
Plugging commenced 2/26/70 19  
Plugging completed 3/2/70 19  
Reason for abandonment of well or producing formation depleted.



Locate well correctly on above  
Section Plat

If a producing well is abandoned, date of last production 19  
Was permission obtained from the Conservation Division or its agents before plugging was commenced? yes

Name of Conservation Agent who supervised plugging of this well Biberstein  
Producing formation Depth to top Bottom Total Depth of Well 4303 Feet  
Show depth and thickness of all water, oil and gas formations.

OIL, GAS OR WATER RECORDS

CASING RECORD

FORMATION	CONTENT	FROM	TO	SIZE	PUT IN	PULLED OUT
				8-5/8	357	none
				5 1/2"	2060'	2060'
					4300'	

RECEIVED  
STATE CORPORATION COMMISSION  
MAR 17 1970  
CONSERVATION DIVISION  
WICHITA, KANSAS

Describe in detail the manner in which the well was plugged, indicating where the mud fluid was placed and the method or methods used in introducing it into the hole. If cement or other plugs were used, state the character of same and depth placed, from feet to feet for each plug set.

Sanded to 4295' and ran 5 sacks of cement. Loaded hole, shot pipe at 2636', 2541', 2412', 2315', 2250', 2156', 2053', worked pipe loose and pulled 65 joints. Set plug 310', rock bridge to 300' and ran 25 sacks of cement. Mudded to 40', rock bridge to 30' and ran 10 sacks of cement.

PLUGGING COMPLETE.

Name of Plugging Contractor KNIGHT CASING PULLING CO., INC.  
Address CHASE, KANSAS

STATE OF KANSAS, COUNTY OF RICE, SS.  
NOEL J. KNIGHT (employee of owner) or (owner or operator) of the above-described well, being first duly sworn on oath, says: That I have knowledge of the facts, statements, and matters herein contained and the log of the above described well as filed and that the same are true and correct. So help me God.


(Signature) Noel Knight  
CHASE, KANSAS (Address)

SUBSCRIBED AND SWORN TO before me this 4th day of March, 1970

My commission expires

2/15/71

Notary Public.



WELL LOG BUREAU—KANSAS GEOLOGICAL SOCIETY  
412 Union National Bldg., Wichita, Kansas

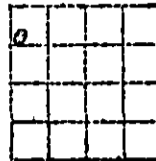
Company - BISHOP OIL CO.  
Farm - Petrowsky No. 1.

SEC. 29 T. 26 R. 12 W  
SW 1/4 NW  
290' INL 330' INL NW 1/4

DEEPENING RECORD

Total Depth. 4318  
Comm. 11-14-44 Comp. 12-21-44  
Shot or Treated.  
Contractor.  
Issued. 12-16-50

County. Pratt  
KANSAS



CASING:  
6 5/8" 357 Com.  
5 1/2" 4298 Com.

Elevation. \_\_\_\_\_

Production. Phy Pot 313 B

Figures Indicate Bottom of Formations.

sand	50
sand, gravel & shale	146
sand	225
shale	245
sand	258
red bed	745
anhydrite	775
shale & shells	2045
lime sdy	2180
lime & shale	2795
shale	2900
shale & lime	3817
lime	4065
lime & chert	4069
lime	4113
lime & chert	4177
sand & shale	4187
lime & sand	4232
sand & shale	4256
lime & shale	4275
lime	4303
dolomite	4311
Total Depth	

Tops:

Lansing-K.G.	3686
Miss	4049
Kinderhook	4079
Viola	4087
Simpson	4179
Arbuckle	4296

DEEPENING RECORD

Comm. - 9-22-45  
Comp. - 10-24-45  
Production - 35 bbls  
Field Total Depth 4311  
Dolomite 4315  
Total Depth

RECEIVED  
STATE CORPORATION COMMISSION  
5-13-70  
MAY 13 1970  
CONSERVATION DIVISION  
Wichita, Kansas