

## NOTICE OF INTENTION TO DRILL

TO BE FILED WITH THE STATE CORPORATION COMMISSION  
PRIOR TO COMMENCEMENT OF WELL

API Number 15-151-20,250-0000  
 (For office use only)

1. Operator DAVIES & FITZGERALD  
1303 Philtower Building  
 Address Tulsa, Oklahoma 74103
2. Contractor B & B DRILLING, INC.  
720 Union Center  
 Address Wichita, Kansas 67202
3. Type of Equipment: Rotary  Cable Tool \_\_\_\_\_
4. Well to be Drilled for: Oil  Gas \_\_\_\_\_  
 Disposal \_\_\_\_\_ Input \_\_\_\_\_ Other \_\_\_\_\_
5. Depth of Deepest Fresh Water within 1 mile 150 ft.
6. Depth of Municipal Water Well within 3 miles None ft.
7. Depth to Protect all Fresh Water 150 ft.
8. Amount of Surface Casing to be set 300 ft.
9. Alternate No. 1 \_\_\_\_\_ No. 2  \_\_\_\_\_

Starting Date May 12, 1974

County Pratt

Sec 11 Twp 26 S Rge 12 ~~W~~ <sup>W</sup>  
1650' FNL & 1980' FWL in NW/4  
 Spot Location  Cen. E/2 SE/4 NW/4

Nearest Lease Line 660 ft.

Lease Name M. S. WARD



Well No. 1



Est. Total Depth 4,000 ft.

REMARKS:

OPERATOR STATES THAT HE WILL COMPLY WITH K. S. A. 55-128

Signature of Operator

State Corporation Commission of Kansas  
Conservation Division  
P. O. Box 17027  
Wichita, Kansas 67217

RECEIVED  
STATE CORPORATION COMMISSION  
MAY 6 - 1974  
5-6-74  
CONSERVATION DIVISION  
Wichita, Kansas

(IF PREFERRED, MAIL IN ENVELOPE)