

TYPE

NOTICE OF INTENTION TO DRILL

C-1

TO BE FILED WITH THE STATE CORPORATION COMMISSION
PRIOR TO COMMENCEMENT OF WELL

API Number 15-151-20,396
(For office use only) - 0000

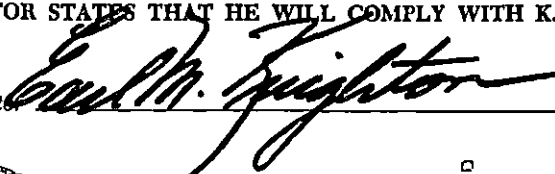
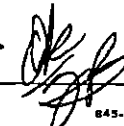
1. Operator EARL M. KNIGHTON
Address 710 Petroleum Building Wichita,
Kansas 67202
2. Contractor BIG SPRINGS DRILLING, INC.
Box 8287 Munger Station
Address Wichita, Kansas 67208
3. Type of Equipment: Rotary Cable Tool _____
4. Well to be Drilled for: Oil Gas
Disposal _____ Input _____ Other _____
5. Depth of Deepest Fresh Water within 1 mile 75 ft.
6. Depth of Municipal Water Well within 3 miles None ft.
7. Depth to Protect all Fresh Water 240' ft.
8. Amount of Surface Casing to be set 300' ft.
9. Alternate No. 1 _____ No. 2

Starting Date July 2, 1977
County PRATT
Sec 30 Twp 26 S Rge 12 SE W
Spot Location NW NW SE
Nearest Lease Line 330 ft.
Lease Name PETROWSKY "A"
Well No. 2
Est. Total Depth 3200 ft.


REMARKS:

OPERATOR STATES THAT HE WILL COMPLY WITH K. S. A. 55-128

Signature of Operator

Earl M. Knighton







**State Corporation Commission of Kansas
Conservation Division**

~~P.O. Box 17027~~

Wichita, Kansas ~~67217~~

New Address
245 North Water
Wichita, Kansas 67202

JUN 24 1977
6-24-77

(IF PREFERRED, MAIL IN ENVELOPE)