

TYPE

NOTICE OF INTENTION TO DRILL

C-1

TO BE FILED WITH THE STATE CORPORATION COMMISSION
PRIOR TO COMMENCEMENT OF WELL

API Number 15-033-20,249
(For office use only) 0000

1. Operator Texas Oil & Gas Corp.
200 W. Douglas, Suite 300
Address Wichita, Kansas 67202
2. Contractor Xplor Drilling Co.
453 So. Webb Rd.
Address Wichita, Kansas 67207
3. Type of Equipment: Rotary X Cable Tool _____
4. Well to be Drilled for: Oil _____ Gas X
Disposal _____ Input _____ Other _____
5. Depth of Deepest Fresh Water within 1 mile 100 ft.
6. Depth of Municipal Water Well within 3 miles none ft.
7. Depth to Protect all Fresh Water 400 ft.
8. Amount of Surface Casing to be set 400 ft.
9. Alternate No. 1 XXXX No. 2 _____

Starting Date May 1, 1978

County Comanche

Sec 8 Twp 35 S Rge 16 ^{NE} W

Spot Location 2310' FNL & 2310' FWL

Nearest Lease Line 2310 ft.

Lease Name McMoran

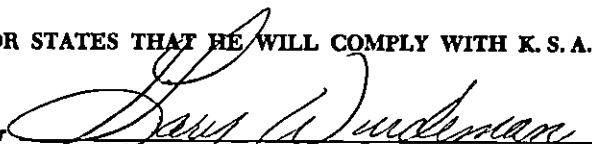

Well No. 1


Est. Total Depth 6350 ft.

REMARKS:

OPERATOR STATES THAT HE WILL COMPLY WITH K. S. A. 55-128

Signature of Operator


Gary Wurdeman, Engineer 



State Corporation Commission of Kansas
Conservation Division
245 North Water
Wichita, Kansas 67202

RECEIVED
STATE CORPORATION COMMISSION

APR 26 1978
4-26-78
CONSERVATION DIVISION
Wichita, Kansas

(IF PREFERRED, MAIL IN ENVELOPE)