

NOTICE OF INTENTION TO DRILL

(see rules on reverse side)


Starting Date 11 15 85
 month day year

API Number 15— 151-21,742-0000
 NE/ SE NE. Sec. 29. Twp. 26 S, Rg. 12. X East
 3630 West
 330 Ft. from South Line of Section
 Ft. from East Line of Section

OPERATOR: License # 9232
 Name Timberline Oil & Gas Corporation
 Address 105 E. 8th Street
 City/State/Zip Pratt, KS 67124
 Contact Person Brant Grote or Roy Knappe, Jr.
 Phone (316) 672-9476

(Note: Locate well on Section Plat on reverse side)

CONTRACTOR: License # 5138
 Name Cougar Drilling Co., Inc.
 City/State Wichita, Kansas

Nearest lease or unit boundary line .330 feet
 County Pratt
 Lease Name Knop Well # 13
 Ground surface elevation 1917 feet MSL
 Domestic well within 330 feet: —yes X no
 Municipal well within one mile: —yes X no
 Surface pipe by Alternate: 1 X 2 
 Depth to bottom of fresh water 240'
 Depth to bottom of usable water 260'
 Surface pipe planned to be set 300
 Projected Total Depth 4400 feet
 Formation Arbuckle

Well Drilled For: Well Class: Type Equipment:
 Oil SWD Infield Mud Rotary
 Gas Inj Pool Ext. Air Rotary
 OWWO Expl Wildcat Cable



If OWWO: old well info as follows:

Operator
 Well Name
 Comp Date Old Total Depth.....

I certify that well will comply with K.S.A. 55-101, et seq., plus eventually plugging hole to KCC specifications.

Date 11/12/85 Signature of Operator or Agent  Title President 

For KCC Use:

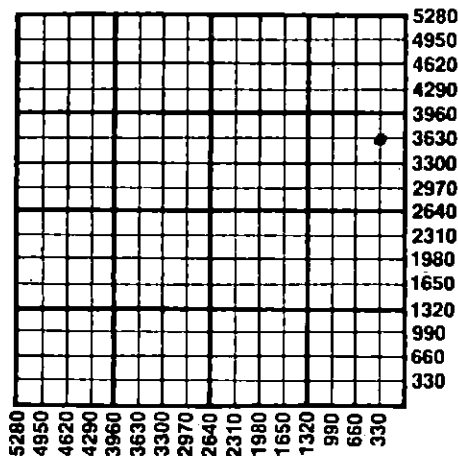
Conductor Pipe Required feet; Minimum Surface Pipe Required feet per ft. 1 2 
 This Authorization Expires 5-13-86 Approved By 11-13-85 

Must be filed with the K.C.C. five (5) days prior to commencing well
This card void if drilling not started within six (6) months of date received by K.C.C.

Important procedures to follow:

1. Notify District office before setting surface casing.
2. Set surface casing by circulating cement to the top.
3. File completion forms ACO-1 with K.C.C. within 90 days of well completion, following instructions on ACO-1, side 1, and including copies of wireline logs.
4. Notify District office 48 hours prior to old well workover or re-entry.
5. Prior to filing Intent, prepare a proposed plugging plan in case well is D & A, then obtain approval of plan when calling district office prior to setting surface pipe.
6. Submit plugging report (CP-4) to K.C.C. after plugging is completed.
7. Obtain an approved injection docket number before disposing of salt water.
8. Notify K.C.C. within 10 days when injection commences or terminates.
9. If an alternate 2 completion, cement in the production pipe from any usable water to surface within 120 days of spud date.

A Regular Section of Land
1 Mile = 5,280 Ft.



RECEIVED
STATE CORPORATION COMMISSION
11-13-85
NOV 13 1985
CONSERVATION DIVISION
Wichita, Kansas

State Corporation Commission of Kansas
Conservation Division
200 Colorado Derby Building
Wichita, Kansas 67202
(316) 263-3238