

TYPE

NOTICE OF INTENTION TO DRILL

C-1
MI-1931

TO BE FILED WITH THE STATE CORPORATION COMMISSION
PRIOR TO COMMENCEMENT OF WELL

API Number 15-151-20,759
(For office use only) -00-00

- Operator Beren Corporation
970 Fourth Financial Center
Address Wichita, Kansas 67202
- Contractor Sterling Drilling Company Rig #1
Box 129
Address Sterling, Kansas 67579
- Type of Equipment: Rotary Cable Tool
- Well to be Drilled for: Oil Gas
Disposal Input Other
- Depth of Deepest Fresh Water within 1 mile 92 ft.
- Depth of Municipal Water Well within 3 miles none ft.
- Depth to Protect all Fresh Water 400 ~~300~~ ft.
- Amount of Surface Casing to be set 8-5/8" @ 400 ft.
- Alternate No. 1 No. 2

Starting Date June 25, 1980

County Pratt

Sec 18 Twp 26 S Rge 15 ^W

Spot Location 150' south of
NE NE NE

Nearest Lease Line 330 ft.

Lease Name Wood

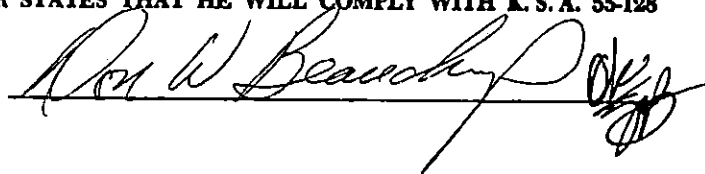
Well No. 2


Est. Total Depth 4600 ft.

REMARKS:


OPERATOR STATES THAT HE WILL COMPLY WITH K. S. A. 55-128

Signature of Operator





**State Corporation Commission of Kansas
Conservation Division
245 North Water
Wichita, Kansas 67202**



(IF PREFERRED, MAIL IN ENVELOPE)