

TYPE OR PRINT

NOTICE OF INTENTION TO DRILL

C-1

TO BE FILED WITH THE STATE CORPORATION COMMISSION PRIOR TO COMMENCEMENT OF WELL

- 1. Operator Time Petroleum Co. Address 815 Union Natl. Bldg., Wichita
- 2. Lease name Curtis "B" Well No. 1 County Pratt
- 3. Well Location C N E Sec. 15 Township 26 S Range 15 W
- 4. Well to be drilled 660 ft. from nearest lease line.
- 5. Drilling Contractor Strata Drilling, Inc. Address 2421 Tenth St., Great Bend, Kansas
- 6. Type of equipment: Rotary  Cable Tool  Approx. date operation to begin March 18 196 4
- 7. Well to be drilled for Oil  Gas  Disposal  Input  Estimated Total Depth of Well 4400 ft.
- 8. Depth of deepest fresh water well within one mile of location \_\_\_\_\_ ft. If none exists, write NONE None
- 9. Ground elevation at location is approx. unknown ft. higher or \_\_\_\_\_ ft. lower than ground elevation at water well.
- 10. Depth of the deepest municipal water well within three miles of location \_\_\_\_\_ ft. If none exists, write NONE None
- 11. Operator states that he will set surface pipe at least 25 ft. below all Tertiary or unconsolidated deposits and, taking into consideration differences in ground elevations, that the minimum depth necessary, to the best of his knowledge and belief, to protect all fresh water zones is 150 ft. and operator agrees to set surface pipe at this location to a depth of not less than 250 ft. Alternate 1  Alternate 2 .




REMARKS:

Signature of Operator \_\_\_\_\_

*R R Greenbaum*



GAS & OIL  
ACTIVATES  
ALL INDUSTRY  
TIME PETROLEUM COMPANY



**State Corporation Commission of Kansas**  
**Conservation Division**  
**500 Insurance Building**  
**212 North Market**  
**Wichita 2, Kansas**

**RECEIVED**  
STATE CORPORATION COMMISSION

MAR 16 1964

CONSERVATION DIVISION  
Wichita, Kansas

(IF PREFERRED, MAIL IN ENVELOPE)