


TYPE

NOTICE OF INTENTION TO DRILL

C-1  
MI-1231

TO BE FILED WITH THE STATE CORPORATION COMMISSION  
PRIOR TO COMMENCEMENT OF WELL

API Number 15-007-20,875  
(For office use only) 

- 1. Operator Beren Corporation  
970 Fourth Financial Center  
Address Wichita, Kansas 67202
- 2. Contractor BEREDCO  
970 Fourth Financial Center  
Address Wichita, Kansas 67202
- 3. Type of Equipment: Rotary  Cable Tool \_\_\_\_\_
- 4. Well to be Drilled for: Oil  Gas   
Disposal \_\_\_\_\_ Input \_\_\_\_\_ Other \_\_\_\_\_
- 5. Depth of Deepest Fresh Water within 1 mile 175 ft.
- 6. Depth of Municipal Water Well within 3 miles none ft.
- 7. Depth to Protect all Fresh Water 200 ft.
- 8. Amount of Surface Casing to be set 400 ft.
- 9. Alternate No. 1  No. 2 \_\_\_\_\_

Starting Date April 4, 1980

County Barber

Sec. 5 Twp. 35S S Rge. 12 <sup>W</sup>

Spot Location SE SE NE

Nearest Lease Line 330 ft.

Lease Name Blackstock


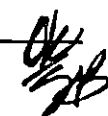
Well No. 9

Est. Total Depth 4900 ft.

REMARKS:

OPERATOR STATES THAT HE WILL COMPLY WITH K. S. A. 53-128

Signature of Operator

First  
Class  
Postage

**State Corporation Commission of Kansas**  
**Conservation Division**  
**245 North Water**  
**Wichita, Kansas 67202**

RECEIVED  
STATE CORPORATION COMMISSION

JAN 14 1980  
1-14-80  
CONSERVATION DIVISION  
Wichita, Kansas

(IF PREFERRED, MAIL IN ENVELOPE)