

This form shall be filed in duplicate with the Kansas Corporation Commission, 200 Colorado Derby Building, Wichita, Kansas 67202, within ten days after the completion of the well, regardless of how the well was completed.

Attach separate letter of request if the information is to be held confidential. If confidential, only file one copy. Information on side one will be of public record and side two will then be held confidential.

Circle one: Oil, Gas, (Dry) SWD, OWWO, Injection. Type and complete ALL sections. Applications must be filed for dual completion, commingling, SWD and injection, T.A.

Attach wireline logs (i.e. electrical log, sonic log, gamma ray neutron log, etc.). KCC # (316) 263-3238. (Rules 82-2-105 & 82-2-125)

OPERATOR F & M OIL CO., INC.

API NO. 15-145-20,947

ADDRESS 422 Union Center
Wichita, Kansas 67202

COUNTY Pawnee

FIELD Hurray

**CONTACT PERSON Preston Burkey
PHONE 913-483-5295

PROD. FORMATION

LEASE Keller

PURCHASER

WELL NO. 3

ADDRESS

WELL LOCATION W/3 W/2 SW

DRILLING Union Drilling Co., Inc.

330 Ft. from West Line and

CONTRACTOR ADDRESS 422 Union Center

1320 Ft. from South Line of

Wichita, Kansas 67202

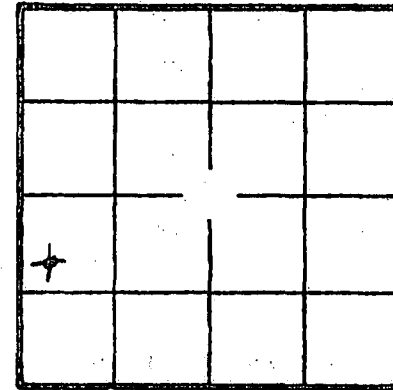
the SW/4 SEC. 35 TWP 21S RGE. 15W

COPY

PLUGGING Union Drilling Co., Inc.

WELL PLAT

CONTRACTOR ADDRESS 422 Union Center



KCC
KGS
(Office Use)

Wichita, Kansas 67202

TOTAL DEPTH 3965' PBD

SPUD DATE 3-22-82 DATE COMPLETED 3-29-82

ELEV: GR 1966' DF 1973' KB 1976'

DRILLED WITH (CABLE) (ROTARY) (AIR) TOOLS

Amount of surface pipe set and cemented 618' w/325 sxs DV Tool Used? None

AFFIDAVIT

STATE OF Kansas, COUNTY OF Sedgwick SS, I,

R. B. Jenkins OF LAWFUL AGE, BEING FIRST DULY SWORN UPON HIS OATH,

DEPOSES THAT HE IS Vice-President Exploration (FOR) (OF) F & M OIL CO., INC.

OPERATOR OF THE Keller LEASE, AND IS DULY AUTHORIZED TO MAKE

THIS AFFIDAVIT FOR AND ON THE BEHALF OF SAID OPERATOR, THAT WELL NO. 3 ON

SAID LEASE HAS BEEN COMPLETED AS OF THE 29th DAY OF March, 1982, AND THAT


ALL INFORMATION ENTERED HEREIN WITH RESPECT TO SAID WELL IS TRUE AND CORRECT.

FURTHER AFFIANT SAITH NOT.

(S) R.B. Jenkins

Subscribed and sworn before me this 20th DAY OF April, 1982.

Shirley A. Gallegos
NOTARY PUBLIC



MY COMMISSION EXPIRES: 12-24-84

RECEIVED
STATE CORPORATION COMMISSION

*The person who can be reached by phone regarding any questions concerning this information: Within 45 days of completion, a witnessed initial test by the Commission is required if the well produces more than 25 BOPD or is located in a Basic Order Pool.

CONSERVATION DIVISION
Wichita, Kansas

SIDE TWO

WELL LOG

Show all important zones of porosity and contents thereof; cored intervals, and all drill-stem tests, including depth interval tested, cushion used, time tool open, flowing and shut-in pressures, and recoveries.

SHOW GEOLOGICAL MARKERS, LOGS RUN, OR OTHER DESCRIPTIVE INFORMATION.

FORMATION DESCRIPTION, CONTENTS, ETC.	TOP	BOTTOM	NAME	DEPTH
DST# 1 3499-3520', 30-45-60-45, wk blow for 30" on 1st open, no blow on 2nd open, rec 20' drlg mud, IFP 31-31#, ISIP 1206#, FFP 31-31#, FSIP 1154#, BHT 112'.			Sample Tops:	
			Tarkio	2800(- 824)
			Elmont	2864(- 888)
			Howard	2936(- 960)
			Topeka	3007(-1031)
			Heebner	3381(-1405)
			Toronto	3398(-1422)
			Douglas Sh	3415(-1439)
			Br/Lime	3491(-1515)
			Lansing	3500(-1524)
			B/KC	3734(-1758)
			Cong.	3839(-1863)
			Viola	3866(-1890)
			Simpson Sh	3893(-1918)
			Simpson Sd	3950(-1974)
			Arbuckle	3953(-1977)
			RTD	3964(-1988)
			Electric Log Tops:	
			Anhydrite	926(+1050)
			B/Anhydrite	951(+1025)
			Tarkio	2802(- 826)
			Elmont	2863(- 887)
			Howard	2935(- 959)
			Topeka	3007(-1031)
			Heebner	3381(-1405)
			Toronto	3397(-1421)
			Douglas Sh	3415(-1439)
			Br/Lime	3492(-1516)
		Lansing	3501(-1525)	
		B/KC	3735(-1759)	
		Cong.	3836(-1860)	
		Viola	3865(-1889)	
		Simpson Sh	3895(-1919)	
		Simpson Sd	3954(-1978)	
		Arbuckle	3958(-1982)	
		LTD	3965(-1989)	

COPY

Report of all strings set — surface, intermediate, production, etc. CASING RECORD (New) or (Used)

Purpose of string	Size hole drilled	Size casing set (in O.D.)	Weight lbs/ft.	Setting depth	Type cement	Sacks	Type and percent additives
Surface	12 1/4"	8-5/8"	23#	618'	common	150	2% gel, 3% CC
					posmix	175	2% gel, 3% CC

LINER RECORD

PERFORATION RECORD

Top, ft.	Bottom, ft.	Sacks cement	Shots per ft.	Size & type	Depth interval

TUBING RECORD

Size	Setting depth	Packer set at

ACID, FRACTURE, SHOT, CEMENT SQUEEZE RECORD

Amount and kind of material used	Depth interval treated

Date of first production	Producing method (flowing, pumping, gas lift, etc.)	Gravity
--------------------------	---	---------

RATE OF PRODUCTION PER 24 HOURS	Oil bbls.	Gas bbls.	Water %
---------------------------------	-----------	-----------	---------

Disposition of gas (vented, used on lease or sold)

Perforations

RECEIVED
STATE CORPORATION COMMISSION

SEP 21 1983

CONSERVATION DIVISION
Wichita, Kansas


CONTRACTOR'S WELL LOG

OPERATOR: F & M OIL CO., INC.
CONTRACTOR: Union Drilling Co., Inc.
LEASE NAME: Keller #3
LOCATION: W/2 W/2 SW Section 35-21S-15W
Pawnee County, Kansas
COMMENCED: March 22, 1982
COMPLETED: March 29, 1982

0 3965
3695 3695 Lime & shale
3965 LTD Set 8-5/8" @ 618' w/150 sxs
common 2% gel, 3% CC

We certify that the above foregoing is a true and correct copy of the log on the Keller #3, W/2 W/2 SW Section 35-21S-15W, Pawnee County, Kansas.

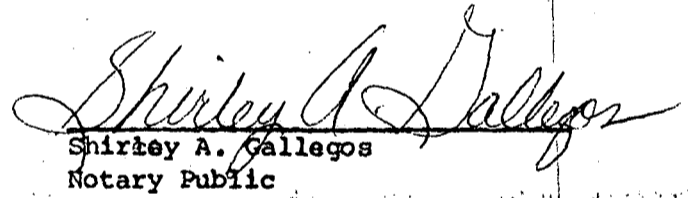
Union Drilling Co., Inc.


R. D. Messinger

STATE OF KANSAS)
) SS
COUNTY OF SEDGWICK)

Subscribed and sworn to before me, a Notary Public, in and for the aforesaid County and State as of this 8th day of April, 1982.

My appointment expires:
12-24-84


Shirley A. Gallegos
Notary Public



RECEIVED
STATE CORPORATION COMMISSION
SEP 21 1983
CONSERVATION DIVISION
Wichita, Kansas

STATE OF KANSAS
STATE CORPORATION COMMISSION
CONSERVATION DIVISION
200 DERBY BLDG.
WICHITA, KANSAS 67202

Rev. 12-11-80
FORM CP-1

WELL PLUGGING APPLICATION FORM
FILE ONE COPY

API NUMBER 15-145-20,947 (OF THIS WELL)
(THIS MUST BE LISTED, IF NO API# AVAILABLE PLEASE NOTE DRILLING COMPLETION DATE.)
LEASE OWNER F & M OIL CO., INC.
ADDRESS 422 Union Center, Wichita, Kansas 67202
LEASE (FARM NAME) Keller WELL NO. 3
WELL LOCATION C W/2 W/2 SW SEC. 35 TWP. 21S RGE. 15W (EAST) (WEST)
COUNTY Pawnee TOTAL DEPTH 3965' FIELD NAME _____
OIL WELL _____ GAS WELL _____ INPUT WELL _____ SWD WELL _____ D&A x
WELL LOG ATTACHED WITH THIS APPLICATION AS REQUIRED? Yes
(IF NOT STATE REASON WHY)
DATE AND HOUR PLUGGING IS DESIRED TO BEGIN March 29, 1982 2:30 pm
PLUGGING OF THIS WELL WILL BE DONE IN ACCORDANCE WITH K.S.A. 55-128 OF THE RULES AND
REGULATIONS OF THE STATE CORPORATION COMMISSION
NAME OF COMPANY REPRESENTATIVE AUTHORIZED TO BE IN CHARGE OF PLUGGING OPERATIONS:
Lyle Cason ADDRESS Rt. 2, Box 48, Abbyville, Ks.
PLUGGING CONTRACTOR Union Drilling Co., Inc. LICENSE NO. _____
ADDRESS 422 Union Center, Wichita, Kansas 67202
INVOICE COVERING ASSESSMENT FOR PLUGGING THIS WELL SHOULD BE SENT TO:
NAME F & M OIL CO., INC.
ADDRESS 422 Union Center, Wichita, Kansas 67202

AND PAYMENT WILL BE GUARANTEED BY APPLICANT OF ACTING AGENT.

SIGNED: J. J. Gassner

APPLICANT OR ACTING AGENT

DATE: April 8, 1982

STATE OF KANSAS
 STATE CORPORATION COMMISSION
 200 Colorado Derby Bldg.
 Wichita, Kansas 67202

Form CP-4
 Rev. 12-15-80

WELL PLUGGING RECORD

Give All Information Completely
 Make Required Affidavit

COUNTY Pawnee SEC. 35 TWP. 21s RGE. 15W E/W
 Location as in quarters or footage from lines:

W/2 W/2 SW

Lease Owner F & M OIL CO., INC.

Lease Name Keller Well No. 3

Office Address 422 Union Center, Wichita, Kansas 67202

Character of Well (Completed as Oil, Gas or Dry Hole): Dry Hole

Date Well Completed March 29, 1982

Application for plugging filed March 29, 1982

Plugging commenced March 29, 1982

Plugging completed March 29, 1982

Reason for abandonment of well or producing formation Dry

Locate Well
 correctly on above
 Section Platt.

Was permission obtained from the Conservation Division or it's
 Agent's before plugging was commenced? Yes

Name of Conservation Agent who supervised plugging of this well J. H. Metz

Producing formation _____ Depth to top _____ bottom 3965' T.D. 3695'

Show depth and thickness of all water, oil and gas formations.

OIL, GAS OR WATER RECORDS

Casing Record

Formation	Content	From	To	Size	Put in	Pulled Out

Describe in detail the manner in which the well was plugged, indicating where the mud
 fluid was placed and the method or methods used in introducing it into the hold. If cement
 or other plugs were used, state the character of same and depth placed, from _____ feet
 to _____ feet for each plug set.

Set 1st plug @ 720' with 60 sxs

Set 2nd plug @ 600' with 50 sxs

Set 3rd plug @ 40' with 1 sx hulls & rubber plug with 10 sxs

10 sxs in the rat hole, plug down @ 2:30 pm (3-29-82)

(If additional description is necessary, use BACK of this sheet)

Name of Plugging Contractor _____

STATE OF Kansas COUNTY OF Sedgwick, ss.
R. D. Messinger

(employee of owner) or (owner or operator) of the
 above-described well, being first duly sworn on oath, says: That I have knowledge of the
 facts, statements, and matters herein contained and the log of the above-described well as
 filed and that the same are true and correct. So help me God.


(Signature) R. D. Messinger
422 Union Center, Wichita, Ks. 67202
 (Address)

SUBSCRIBED AND SWORN TO before me this 8th day of April, 1982

Shirley A. Gallegos
 Notary Public.

My Commission expires: 12-24-84

Shirley A. Gallegos



RECEIVED
 STATE CORPORATION COMMISSION

SEP 21 1983

CONSERVATION DIVISION
 Wichita, Kansas