


STATE OF KANSAS
STATE CORPORATION COMMISSION

WELL PLUGGING RECORD

Give All Information Completely
Make Required Affidavit
Mail or Deliver Report to
Conservation Division
State Corporation Comm.
245 North Water
Wichita, KS 67202

Pratt County. Sec. 9 Twp. 26S Rge. 12W E/W
Location as "NE/CNW $\frac{1}{2}$ SW $\frac{1}{2}$ " or footage from lines
NE SE

Lease Owner Lexicon Resources Corporation
Lease Name Furgason Well No. 43-9
Office Address First of Denver Plaze, Suite 2110, Denver, Co
Character of Well (Completed as Oil, Gas or Dry Hole) Dry



Locate well correctly on above
Section Plot

Date Well completed 12-10 1980
Application for plugging filed 12-09 1980
Application for plugging approved 12-09 1980
Plugging commenced 12-10 1980
Plugging completed 12-10 1980
Reason for abandonment of well or producing formation Dry

If a producing well is abandoned, date of last production 19

Was permission obtained from the Conservation Division or its agents before plugging was commenced? Yes

Name of Conservation Agent who supervised plugging of this well Duane Rankin
Producing formation _____ Depth to top _____ Bottom _____ Total Depth of Well 4375
Show depth and thickness of all water, oil and gas formations.

OIL, GAS OR WATER RECORDS

CASING RECORD

FORMATION	CONTENT	FROM	TO	SIZE	PUT IN	PULLED OUT
		0	375	8 5/8		

Describe in detail the manner in which the well was plugged, indicating where the mud fluid was placed and the method or methods used in introducing it into the hold. If cement or other plugs were used, state the character of same and depth placed, from _____ feet to _____ feet for each plug set.

Plugged:
50 sacks @ 390
10 sacks @ 40
5 sacks in rathole; 5 sacks in mousehole

(If additional description is necessary, use BACK of this sheet)

Name of Plugging Contractor DaMac Drilling Inc.
Box 1164, Great Bend, Ks. 67530

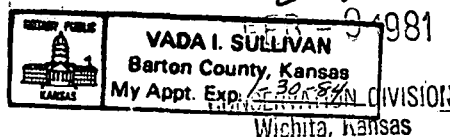
STATE OF Kansas COUNTY OF Barton, ss.
Martha J. McKown (employee of owner) or (owner or operator)
of the above-described well, being first duly sworn on oath, says: That I have knowledge of the facts, statements, and matters herein contained and the log of the above-described well as filed and that the same are true and correct. So help me God.

(Signature) Martha J. McKown
Box 1164, Great Bend, Kansas 67530
(Address)

SUBSCRIBED AND SWORN TO before me this 11th day of December, 1980

Vada I. Sullivan
Notary Public.

My commission expires _____



15-151-20834-0000

WELL LOG

COMPANY Lexicon Resources Corporation

SEC. 9 T. 26S R. 12W

FARM Ferguson NO. 43-9

LOC. NE SE

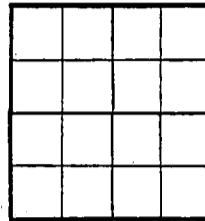
TOTAL DEPTH 4375

COUNTY Pratt, Ks

COMM. 12-2-80 COMP. 12-10-80

CONTRACTOR DaMac Drilling Inc.

CASING 8 5/8 set @ 375



ELEVATION

PRODUCTION P&A

FIGURES INDICATE BOTTOM OF FORMATIONS

Sand, Shale	0	375
Shells	375	427
RedBed, Shale	427	1425
Lime & Shale	1425	4350
Arbuckle	4350	4375RTD

RECEIVED
STATE CONSERVATION COMMISSION

FEB - 9 1981

2-9-81
CONSERVATION DIVISION
Wichita, Kansas

State of Kansas }
County of Barton } SS

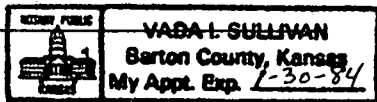
I, Martha J. McKown of DaMac Drilling Inc.

upon oath state the above and foregoing is a true and correct copy of the log of the Ferguson 43-9 well.

Martha J. McKown

Subscribed and sworn to before me this 11th day of Dec 1980

My Commission Expires:



Vada L. Sullivan
NOTARY PUBLIC