

15-151-10565-0000

STATE OF KANSAS
STATE CORPORATION COMMISSION

WELL PLUGGING RECORD


OR

FORMATION PLUGGING RECORD

Strike out upper line
when reporting plug-
ging off formations.

Give All Information Completely
Make Required Affidavit
Mail or Deliver Report to:
Conservation Division
State Corporation Commission
800 Bitting Building
Wichita, Kansas

NORTH



Locate well correctly on above
Section Plat

Pratt County, Sec. 12 Twp. 26 Rge. (E) 12 (W)

Location as "NE1/4NW1/4SW1/4" or footage from lines NEc NE

Lease Owner ~~XXXXXXXXXX~~ Lauck & Moncrief

Lease Name Claycomb Well No. 2

Office Address Wichita, Kans.

Character of Well (completed as Oil, Gas or Dry Hole) dry hole

Date well completed Oct. 15 19 43

Application for plugging filed Nov. 21 19 43

Application for plugging approved Nov. 21 19 43

Plugging commenced Nov. 22 19 43

Plugging completed Dec. 1 19 43

Reason for abandonment of well or producing formation dry

If a producing well is abandoned, date of last production 19

Was permission obtained from the Conservation Division or its agents before plugging was commenced? yes

Name of Conservation Agent who supervised plugging of this well Alexander

Producing formation none Depth to top Bottom Total Depth of Well 4329 Feet

Show depth and thickness of all water, oil and gas formations.



OIL, GAS OR WATER RECORDS

CASING RECORD

Formation	Content	From	To	Size	Put In	Pulled Out
Viola Lime	none	4123	4218	10"	280	none
Simpson	water	4255	4270	5"	4132	1845'
Arbuckle lime	water	4309	4329			

Describe in detail the manner in which the well was plugged, indicating where the mud fluid was placed and the method or methods used in introducing it into the hold. If cement or other plugs were used, state the character of same and depth placed, from feet to feet for each plug set.

cement	4329	-	4297	
mud	4297		4193	
cement	4193		4112	
mud	4112		280	
cement	280		260	
mud	260		20	
cement	20		8	base of cellar



(If additional description is necessary, use BACK of this sheet)

Correspondence regarding this well should be addressed to Lauck & Moncrief
Address 520 Fourth Nat'l Bank Bldg. Wichita, Kans.

STATE OF Kansas, COUNTY OF Sedgwick, ss.

E. C. Moncrief (owner or operator) of the above-described well,
being first duly sworn on oath, says: That I have knowledge of the facts, statements, and matters herein contained and the log of the above-described well as filed and that the same are true and correct. So help me God.

(Signature) E.C. Moncrief
520 Fourth Nat'l Building Wichita, Kans
(Address)

SUBSCRIBED AND SWORN TO before me this 30 day of December 19 43

My commission expires Sept. 14, 1947

Elizabeth Kay
Notary Public



15-151-10565-0000

LAUCK & MONCRIEF

Claycomb No.2

Sec. 12 T 26 R 12 W
Commenced Sept. 8, 1943

NEc
Completed Oct. 15, 1943

CASING: 10" 280' cemented 200 sacks
5" 4132' " 75 "

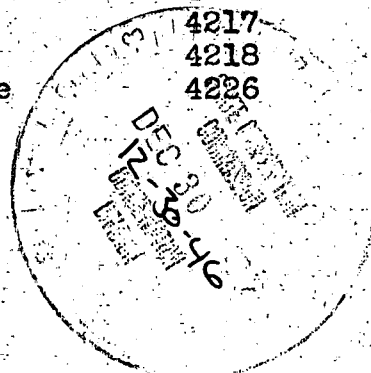
Surface	35	sand & lime	4239
Sand	195	sand	4244
Red rock	305	sand slight show oil	
Shale & shells	1210	and 1 B W	4247
salt	1265	sand-increase water	4249
salt & shale	1525	shale-green	4253
lime	2045	sand	4254
sand	2080	shale	4255
Lime	2310		
shale & lime	2345	sand-slight show oil	
sandy Lime	2475	& increase water	4261
shale	2630	sand	4264
shale & Lime	2755	shale-green	4265
shale	2810	sand	4266
lime	2910	shale-green	4269
shale & lime	2975	sand slight show oil	
lime	2995	increase water	4270
broken lime	3070	sand	4277
Lime	3120	shale	4279
broken lime	3300	sand	4283
lime	3445	shale -dark	4291
lime & shale	3630	lime	4292
lime	3920	shale	4298
lime & chert	4010	sandy dolomite	4299
shale	4119	sandy shale	4309
lime	4130	lime	4317
Standardized		lime slight show oil	4319
4118-4122		lime	4326
		lime	4329

Rotary T.D. 4134 corrected sulphur water

Lime	4144	
lime & chert	4155	
slight rainbow	4144-46	
lime & chert	4203	
lime white	4217	
sandy lime	4218	
shale & sandy shale	4226	

D & A

<u>Tops</u>	
Lansing	3608
Mississippi	3969
Viola	4123
Simpson	4218
Arbuckle	4309



PLUGGING
 FILE SEC 12 T 26 R 12 W
 BOOK PAGE 99 LINE 28