


15-151-10576-0000

STATE OF KANSAS
STATE CORPORATION COMMISSION

Give All Information Completely
Make Required Affidavit
Mail or Deliver Report to:
Conservation Division
State Corporation Commission,
800 Bittling Building
Wichita, Kansas

WELL PLUGGING RECORD
OR
FORMATION PLUGGING RECORD



Pratt County. Sec. 14 Twp. 26 S Rge. 12 (W)

Location as "NE $\frac{1}{4}$ NW $\frac{1}{4}$ SW $\frac{1}{4}$ " or footage from lines NW $\frac{1}{4}$ NW $\frac{1}{4}$ SW $\frac{1}{4}$

Lease Owner Stanolind Oil & Gas Company

Lease Name Geo Hartsell Well No. 1

Office Address P. O. Box 591, Tulsa, Oklahoma

Character of Well (Completed as Oil, Gas or Dry Hole) Dry Hole

Date, well completed 10/8 1937

Application for plugging filed 10/8 1937

Application for plugging approved 10/11 1937

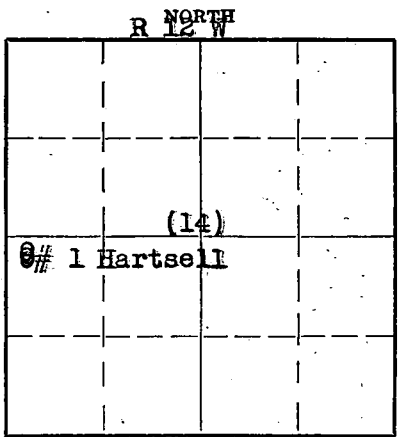
Plugging Commenced 10/9 1937

Plugging Completed 10/9 1937

Reason for abandonment of well or producing formation Dry Hole

If a producing well is abandoned, date of last production 1937

Was permission obtained from the Conservation Division or its agents before plugging was commenced? Yes



Locate well correctly on above Section Plat

Name of Conservation Agent who supervised plugging of this well C. T. Alexander

Producing formation Siliceous Depth to top 4374 Bottom 4415 Total Depth of Well 4415 Feet


Show depth and thickness of all water, oil and gas formations.

OIL, GAS OR WATER RECORDS CASING RECORD

Formation	Content	From	To	Size	Put In	Pulled Out
Siliceous Lime	Dry	4374	4415	13"	240' 0"	None

Describe in detail the manner in which the well was plugged, indicating where the mud fluid was placed and the method or methods used in introducing it into the hole. If cement or other plugs were used, state the character of same and depth placed, from _____ feet to _____ feet for each plug set.

Drove solid plug at 225 feet. Put 3' of heavy mud on top of this & cemented with 15 sacks. 10' from top of surface pipe drove plug and cemented pipe, capping with 15 sacks of cement. The hole was filled with heavy mud from the bottom of the hole to the bottom of the surface casing



(If additional description is necessary use BACK of this sheet)

Correspondence regarding this well should be addressed to Stanolind Oil & Gas Company

Address P. O. Box 8, Ellinwood Kansas

STATE OF Kansas, COUNTY OF Barton, ss.

H. B. Netting (employee of owner) or (owner or operator) of the above-described well, being first duly sworn on oath, says: That I have knowledge of the facts, statements, and matters herein contained and the log of the above-described well as filed and that the same are true and correct. So help me God.

(Signature) *H. B. Netting*

Ellinwood, Kansas (Address)

SUBSCRIBED AND SWORN to before me this 13th day of November, 1937

My commission expires May 3, 1941

Anna H. Wilcox Notary Public.

