

STATE OF KANSAS
STATE CORPORATION COMMISSION

Give All Information Completely
Make Required Affidavit
Mail or Deliver Report to:
Conservation Division
State Corporation Commission
800 Bitting Building
Wichita, Kansas

WELL PLUGGING RECORD
OR
FORMATION PLUGGING RECORD

Strike out upper line
when reporting plug-
ging off formations.

NORTH

Locate well correctly on above
Section Plat

Pratt

County. Sec. 13 Twp. 26 Rge. 12 (E) (W)

Location as "NE 1/4 NW 1/4 SW 1/4" or footage from lines NE SE NE, 13-26-12

Lease Owner National Cooperative Refinery Association

Lease Name Haley Well No. 3

Office Address 820 Union National Bank Building, Wichita, Kansas

Character of Well (completed as Oil, Gas or Dry Hole) Oil

Date well completed 4-23 1946

Application for plugging filed 5-11 1948

Application for plugging approved 5-15 1948

Plugging commenced 6-18 1948

Plugging completed 6-24 1948

Reason for abandonment of well or producing formation Production depleted

If a producing well is abandoned, date of last production 11-15 1947

Was permission obtained from the Conservation Division or its agents before plugging was com-
menced? Yes

Name of Conservation Agent who supervised plugging of this well C. D. Stough

Producing formation Viola Depth to top 4142 Bottom 4160 Total Depth of Well 4160 Feet

Show depth and thickness of all water, oil and gas formations.

OIL, GAS OR WATER RECORDS

CASING RECORD

Formation	Content	From	To	Size	Put In	Pulled Out
				8-5/8"	331'	None
				5-1/2"	4142'	2079'2"

Describe in detail the manner in which the well was plugged, indicating where the mud fluid was placed and the method or methods used in introducing it into the hole. If cement or other plugs were used, state the character of same and depth placed, from _____ feet to _____ feet for each plug set.

Rocked hole from 4160 to 4142'. Run 5 sacks cement. Mudded hole to 250'. Run 5 sacks cement. Mudded hole to 25'. Run 25 sacks of cement.

(If additional description is necessary, use BACK of this sheet)

Correspondence regarding this well should be addressed to National Cooperative Refinery Ass'n.
Address 820 Union National Bank Building, Wichita, Kansas

STATE OF Kansas, COUNTY OF Sedgwick
I, L. A. Quillen (employee of owner) or (owner or operator) of the above-described well,


being first duly sworn on oath, says: That I have knowledge of the facts, statements, and matters herein contained and the log of the above-described well as filed and that the same are true and correct. So help me God.

(Signature) L. A. Quillen

820 Union National Bank Building (Address)

SUBSCRIBED AND SWORN TO before me this 30th day of June, 1948

My commission expires February 11, 1950



George E. Reeves
702 Brown Building
Wichita, Kansas

Haley Well No. 3

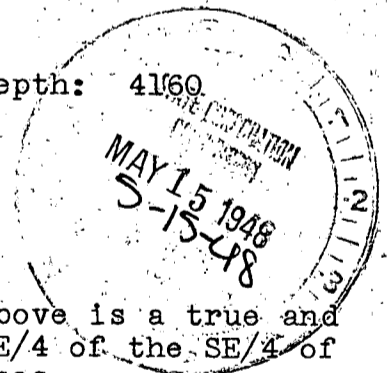
NE SE NE
Sec. 13-26S-12W
Pratt County, Kansas

Contractor: The R. W. Rine Drilling Company
Started: 4-9-46 Finished: 4-23-46

LOG

Clay	0-	28	
Sand	28-	40	
Sand and shale	40-	230	
Sand, shale and red bed	230-	332	8 5/8" csg. cemented @ 331'
Shale	332-	770	
Shale and shells	770-	1245	
Shale, shells and salt	1245-	1610	
Shale and lime	1610-	1740	
Lime	1740-	2000	
Lime and shale	2000-	2225	
Shale	2225-	2380	
Shale and lime	2380-	2695	
Shale	2695-	2830	
Shale and lime	2830-	3105	
Lime and shale	3105-	3210	
Lime	3210-	3275	
Shale	3275-	3305	
Shale and lime	3305-	3340	
Shale	3340-	3385	
Lime	3385-	3526	
Shale and lime	3526-	3594	
Lime	3594-	3941	
Shale and lime	3941-	4001	
Chert and shale	4001-	4028	
Shale and lime	4028-	4098	
Shale	4098-	4142	5 1/2" csg. cemented @ 4142'
Viola lime	4142-	4143	
Lime	4143-	4160	

Total Depth: 4160



State of Kansas)
County of Barton) ss


I, Clyde W. Goddard, do hereby certify that the above is a true and complete log of the Haley Well No. 1 located in NE/4 of the SE/4 of the NE/4, Section 13-26S-12W in Pratt County, Kansas

Clyde W. Goddard

Sworn to and subscribed before me this 7th day of May, 1946.

My Commission Expires Oct. 3, 1949

Eugene H. Sloyer
Notary Public



HALEY NO. 3

(George E. Reeves)

Location:	NE/4 SE/4 NE/4 Sec. 13-26-12, Pratt County.
Elevation:	1,861'
Completed:	May 3, 1946
Casing - Surface:	8-5/8" 32# Cemented with 200 sacks - 331'
Casing - Oil String:	5 1/2" 11# Cemented with 130 sacks - 4,142'
Initial Production:	Swabbing 1 BOPD / 50% water.
Acid:	1,000 Gals. - 15% by Halliburton - May 1, 1946
Secondary Production:	State Test, May 3, 1946 - 158 BOPD / 32% water.
Last Production:	November 15, 1947 - 3 BOPD / 95% water.

