


STATE OF KANSAS  
STATE CORPORATION COMMISSION

Give All Information Completely  
Make Required Affidavit  
Mail or Deliver Report to  
Conservation Division  
State Corporation Commission  
245 North Water  
Wichita, KS 67202

FORM CP-4

WELL PLUGGING RECORD



Locate well correctly on above  
Section Plat

Pratt, Kansas County. Sec. 28 Twp. 26S Rge. 12W (E) (W)  
 Location as "NE/CNW/SW" or footage from lines SW SE NW  
 Lease Owner Henry & Matilda Hoeme  
 Lease Name O. H. Hoeme Well No. #2  
 Office Address 434 North Market  
 Character of Well (completed as Oil, Gas or Dry Hole) Oil  
 Date well completed 19  
 Application for plugging filed 10-4-74 19  
 Application for plugging approved 10-4-74 19  
 Plugging commenced 10-4-74 19  
 Plugging completed 10-4-74 19  
 Reason for abandonment of well or producing formation Uneconomical to produce  
 If a producing well is abandoned, date of last production 19  
 Was permission obtained from the Conservation Division or its agents before plugging was commenced?

Name of Conservation Agent who supervised plugging of this well Simpson  
 Producing formation Simpson Depth to top Bottom Total Depth of Well Feet  
 Show depth and thickness of all water, oil and gas formations.

OIL, GAS OR WATER RECORDS

CASING RECORD

FORMATION	CONTENT	FROM	TO	SIZE	PUT IN	PULLED OUT

Describe in detail the manner in which the well was plugged, indicating where the mud fluid was placed and the method or methods used in introducing it into the hole. If cement or other plugs were used, state the character of same and depth placed, from feet to feet for each plug set.

Pumped 100 sacks 50/50 pozmix into surface pipe and shut in.

Name of Plugging Contractor Sun Oilwell Cementing, Inc. (If additional description is necessary, use BACK of this sheet)  
 Address P.O. Box 169, Great Bend, Kansas 67530


STATE OF Kansas COUNTY OF Sedgwick ss.

Wayne L. Kirkman (employee of owner) or (owner or operator) of the above-described well, being first duly sworn on oath, says: That I have knowledge of the facts, statements, and matters herein contained and the log of the above-described well as filed and that the same are true and correct. So help me God.

(Signature) [Signature] 434 North Market, Wichita, Ks. 67202 (Address)

SUBSCRIBED AND SWORN TO before me this 30th day of March, 1976

My commission expires Aug 25, 1976 [Signature] Notary Public.



RECEIVED STATE CORPORATION COMMISSION

3-31-76 CONSERVATION DIVISION Wichita, Kansas

STENCILED

WELL LOG BUREAU - KANSAS GEOLOGICAL SOCIETY  
412 Union National Bk Bldg., Wichita, Kansas

ORIGINAL

DEC 11 1943

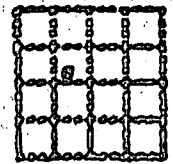
From 15-15-10600-00-01

SHELL OIL CO., INC.  
O.H. Hoeme No. 2.

SEC. 28 T. 26 R. 12 W  
SW SE NW  
330' f SL 994' f EL NW 1/4

County. Pratt

Total Depth. 4301'  
Comm. 10-3-43 Comp. 11-3-43  
Shot or Treated.  
Contractor.  
Issued. 12-11-43



CASING:  
8 5/8" 824' Cem.  
4 1/2" 4284' Cem.

157

Elevation.

Production. Pot. 2366 B.

Figures Indicate Bottom of Formations.

clay & sand	100
shale	145
sand	225
shale & shells	690
red rock & shells	826
shale & shells	1305
salt & shale	1747
anhydrite & shale	1980
shale & lime	2282
iron, lime, shale	2318
lime & shale	2492
shale	2542
shale & lime	2623
shale & shells	2783
shale & lime	3030
shale	3120
lime & shale	3367
lime	3392
lime & shale	3634
lime	3733
3733 equals 3737 SIC	
lime	4082
lime & chert	4180
lime	4211
lime & chert	4253
lime	4276
dolomite	4286
4286 equals 4285 SIC	
dolomite	4301
Total Depth.	

Tops: Topeka	3183
Lansing K.C.	3687
Arbuckle	4275

RECEIVED  
STATE CORPORATION COMMISSION  
SEP 9 1974  
9-9-74  
CONSERVATION DIVISION  
Wichita, Kansas

Twin Disc  
W 116 M  
3030

As Pledged  
2-2-57