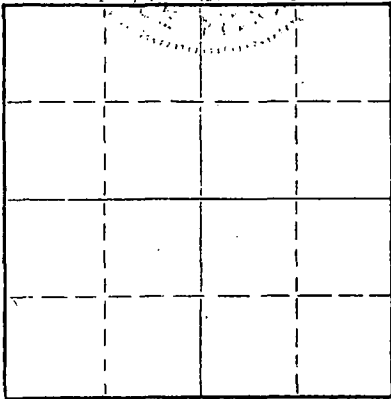


STATE OF KANSAS
STATE CORPORATION COMMISSION
Give All Information Completely
Make Required Affidavit
Mail or Deliver Report to:
Conservation Division
State Corporation Commission
211 No. Broadway
Wichita, Kansas

WELL PLUGGING RECORD

Pratt County. Sec. 28 Twp. 26 Rge. 12 (E) (W)
Location as "NE/CNW&SW" or footage from lines SE NE NE
Lease Owner Schusterman Oil Company
Lease Name Simpson Sandstone Unit Well No. 10 WI
Office Address 1209 Mid Continent Building Tulsa, Oklahoma 74103
Character of Well (completed as Oil, Gas or Dry Hole)
Date well completed 19
Application for plugging filed 19
Application for plugging approved 19
Plugging commenced 8-28-70 19
Plugging completed 9-2-70 19
Reason for abandonment of well or producing formation



If a producing well is abandoned, date of last production 19
Was permission obtained from the Conservation Division or its agents before plugging was commenced? Yes

Name of Conservation Agent who supervised plugging of this well G. R. Giberstein
Producing formation Depth to top Bottom Total Depth of Well 4353 Feet
Show depth and thickness of all water, oil and gas formations.

OIL, GAS OR WATER RECORDS

CASING RECORD

FORMATION	CONTENT	FROM	TO	SIZE	PUT IN	PULLED OUT
				8 5/8	750	None
				4 1/2	4300	2084'.09

Describe in detail the manner in which the well was plugged, indicating where the mud fluid was placed and the method or methods used in introducing it into the hole. If cement or other plugs were used, state the character of same and depth placed, from feet to feet for each plug set.

Pushed a plug to 4200' and dumped 15 gallons of sand and 4 sacks of cement. Put on control head. Shot pipe at 3211' - 3005' - 2812' - 2610' - 2445' and 2248'. Worked pipe and shot pipe at 2105'. Laid down a total of 64 joints of 4 1/2" casing. Pushed a plug at 350', dumped 10' rock bridge and 5 yards of ready mix concrete to base of cellar.


RECEIVED
STATE CORPORATION COMMISSION
SEP 14 1970
7-14-70
CONSERVATION DIVISION
Wichita, Kansas

(If additional description is necessary, use BACK of this sheet)
Name of Plugging Contractor Forbes Casing Pulling Company, Inc.
Address P. O. Box 221 Great Bend, Kansas 67530

STATE OF Kansas COUNTY OF Barton, ss.
James W. Rockhold (employee of owner) or (owner or operator) of the above-described well, being first duly sworn on oath, says: That I have knowledge of the facts, statements, and matters herein contained and the log of the above-described well as filed and that the same are true and correct. So help me God.

(Signature) James W. Rockhold
P. O. Box 221 Great Bend, Kansas (Address)

Subscribed and sworn to before me this 10 day of September, 1970
My commission expires May 27, 1973



Notary Public.

15-K1-10609-00-01
 WELL LOG BUREAU—KANSAS GEOLOGICAL SOCIETY
 508 East Murdock, Wichita, Kansas

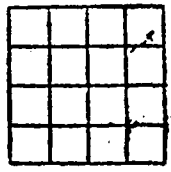
COPY

Company- PAN AMERICAN PETROLEUM CORPORATION
 Farm- Gertrude Hall No. 3

SEC. 28 T. 26 R. 12W
 990' S of NL & 330' W of EL
 of the NE/4
 SE NE NE
 County Pratt
 KANSAS

Total Depth. 4353'
 Comm. 4-12-57 Comp. 4-24-57
 Shot or Treated.

Contractor. Pan American Petroleum Corporation
 Issued. 5-25-57



CASING:
 8 5/8" @ 749' w/400 sx cem.

Elevation. 1910' GL

Production. Dry

Figures indicate Bottom of Formations.

sand, shale	738
Top Anhydrite	
Anhydrite	750
shale, shells	1200
shale, lime	1960
lime	2145
lime, shale	3415
lime	3515
lime, shale	3647
lime	3703
Top Lansing	
lime	4228
Top Simpson	
lime	4313
Top Arbuckle	
lime, water w/very slight	
show of gas	Sch. 4353 RTD
Total Depth	

RECEIVED
 STATE CORPORATION COMMISSION
 8-7-70
 AUG 7 1970
 CONSERVATION DIVISION
 Wichita, Kansas

Ran Schlumberger Electric Logs

TOPS SCOUT	
Anhydrite	738
Lansing	3696
Cherty Conglomerate	4054
Viola	4178
Simpson	4221
Arbuckle	4313