


Give All Information Completely
Make Required Affidavit
Mail or Deliver Report to:
Conservation Division
State Corporation Commission
211 No. Broadway
Wichita, Kansas

WELL PLUGGING RECORD



Locate well correctly on above
Section Plat

Pratt County, Sec. 28 Twp. 26 Rge. 12 (E) (W) X

Location as "NE/CNW&SW" or footage from lines SW NE SW

Lease Owner Schusterman Oil Company

Lease Name Simpson Sandstone Unit Well No. 6

Office Address 1209 Mid Continent Building Tulsa, Oklahoma 74103

Character of Well (completed as Oil, Gas or Dry Hole)

Date well completed

Application for plugging filed

Application for plugging approved

Plugging commenced 9-9-70

Plugging completed 9-15-70

Reason for abandonment of well or producing formation

If a producing well is abandoned, date of last production 19

Was permission obtained from the Conservation Division or its agents before plugging was commenced? Yes

Name of Conservation Agent who supervised plugging of this well G. R. Giberstein

Producing formation Depth to top Bottom Total Depth of Well 4316 Feet

Show depth and thickness of all water, oil and gas formations.

OIL, GAS OR WATER RECORDS

CASING RECORD

FORMATION	CONTENT	FROM	TO	SIZE	PUT IN	PULLED OUT
				8 5/8	805	None
				4 1/2	4294	1468' .84

Describe in detail the manner in which the well was plugged, indicating where the mud fluid was placed and the method or methods used in introducing it into the hole. If cement or other plugs were used, state the character of same and depth placed, from feet to feet for each plug set.

Pushed plug to 4190' and dumped 10 gallons of sand and 4 sacks of cement. Had 16" tension at 1600 psi. Shot casing at 2018' - 1812' - 1616' and 1485'. Laid down a total of 47 joints of 4 1/2" casing. Pushed plug to 360' and dumped rock bridge and 5 sacks of cement for over night bridge. Bailed down fluid and plugged well with 5 yards of ready mix concrete.

(If additional description is necessary, use BACK of this sheet)

Name of Plugging Contractor Forbes Casing Pulling Company, Inc.

Address P. O. Box 221 Great Bend, Kansas 67530

STATE OF Kansas COUNTY OF Barton ss. James W. Rockhold

(employee of owner) or (owner or operator) of the above-described well, being first duly sworn on oath, says: That I have knowledge of the facts, statements, and matters herein contained and the log of the above-described well as filed and that the same are true and correct. So help me God.

(Signature) James W. Rockhold


P. O. Box 221 Great Bend, Kansas

(Address)

Subscribed and sworn to before me this 18 day of September, 19 70

My commission expires May 27, 1973

Notary Public.



WELL LOG BUREAU - KANSAS GEOLOGICAL SOCIETY
412 Union National Bk Bldg., Wichita, Kansas

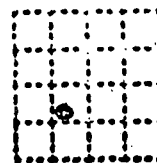
COPY

15-151-10594-0000

SHELL OIL CO., INC.
I. Briggeman "B" No. 1.

SEC. 28 T. 26 R. 12 W
SW NE SW
1019' f NL 996' f EL SW $\frac{1}{4}$

County. Pratt



Total Depth. 4316'
Comm. 9-8-43 Comp. 10-5-43
Shot or Treated.
Contractor.
Issued. 10-23-43

CASING:
8 5/8" 805' Cem.
4 1/2" 4288' Cem.

Elevation.

Production. Pot. 3000 B.

Figures Indicate Bottom of Formations.

sand, gravel, red rock	244
red rock	451
red rock & shells	600
red rock	737
red rock & shale	1020
shale & shells	1285
salt & shale	1346
salt, shale, shells	1592
salt, shale, lime	1720
lime & shale	2005
lime	2247
lime & shale	2315
lime	2504
shale & lime	3227
lime	3385
3385 equals 3380 SICorr.	
lime	4053
lime & chert	4165
lime	4235
lime & shale	4265
lime	4287
dolomite	4297
4297 equals 4295 SL Corr.	
dolomite	4316
Total Depth.	

Tops: Lansing-K.C. 3687
Arbuckle 4285

RECEIVED
STATE CORPORATION COMMISSION
8-7-70
AUG 7 1970
CONSERVATION DIVISION
Wichita, Kansas