


5-151-10607-0000

STATE OF KANSAS  
STATE CORPORATION COMMISSION  
CONSERVATION DIVISION  
P. O. BOX 17027  
WICHITA, KANSAS 67217

WELL PLUGGING RECORD

Pratt County, Sec. 28 Twp. 26 Rge. 12 (E) W (W)  
Location as "NE/CNW/SW" or footage from lines NW SW SE  
Lease Owner Wayne L. Kirkman  
Lease Name Cooper Well No. #1  
Office Address P. O. Box 143 ; Great Bend, Kansas 67530  
Character of Well (completed as Oil, Gas or Dry Hole)  
Date well completed 19  
Application for plugging filed October 1974  
Application for plugging approved October 1974  
Plugging commenced November 14 1974  
Plugging completed December 20 1974  
Reason for abandonment of well or producing formation



If a producing well is abandoned, date of last production 19  
Was permission obtained from the Conservation Division or its agents before plugging was commenced? Yes

Name of Conservation Agent who supervised plugging of this well Russell Biberstein  
Producing formation Depth to top Bottom Total Depth of Well Feet  
Show depth and thickness of all water, oil and gas formations.

OIL, GAS OR WATER RECORDS

CASING RECORD

FORMATION	CONTENT	FROM	TO	SIZE	PUT IN	PULLED OUT
				8 5/8"	281'	None
				5 1/2"	4344'	3329

Describe in detail the manner in which the well was plugged, indicating where the mud fluid was placed and the method or methods used in introducing it into the hole. If cement or other plugs were used, state the character of same and depth placed, from feet to feet for each plug set.

November 14, 1974 Plugged off bottom. Dumped sand to 4000'. Mixed and dumped 5 sx of cement.

December 20, 1974 Plugged off top. Sun Oil Well Cementing Co. mixed and pumped down surface casing; 2 sx of hulls, 10 sx of gel and 100 sx of cement.

(If additional description is necessary, use BACK of this sheet)


Name of Plugging Contractor RUSS CASING PULLING, INC.  
Address P. O. Box 1082 ; Great Bend, Kansas 67530

STATE OF KANSAS COUNTY OF SEDGWICK, ss.  
E. F. DAY (employee of owner) or (owner by operation) of the above-described

well, being first duly sworn on oath, says: That I have knowledge of the facts, statements, and matters herein contained and the log of the above-described well as filed and that the same are true and correct. So help me God.

(Signature) E. F. Day  
E. F. Day (Address)

Subscribed and sworn to before me this 3rd day of March, 1975



My commission expires 2/19/77  
Maxine Dressen Notary Public

RECEIVED  
STATE CORPORATION COMMISSION

MAR 4 1975  
3-4-75  
CONSERVATION DIVISION  
Wichita, Kansas

15-151-10607-0000

COPY


WELL LOG BUREAU—KANSAS GEOLOGICAL SOCIETY  
508 East Murdock, Wichita, Kansas

Company: K & E DRILG., INC.  
Farm- Cooper No. 1

SEC. 28 T. 26 R. 12W  
NW SW SE

Total Depth. 4245'  
Comm. 4-14-54 Comp. 6-1-54  
Shot or Treated.  
Contractor.  
Issued. 6-19-54

County Pratt KANSAS



CASING:

8 5/8" 281' w/165 sx ocm.  
5 1/2" 4244' w/150 sx ocm.

Elevation. 1912'

Production. BHB 1821/no wtr.

Figures indicate Bottom of Formations.

sand	245
rod bod	735
Anhydrite	770
sh b -rod bod	975
shale-shells	1740
limo-shale	1855
limo	1940
limo-shale	2145
shale-shells	2180
limo-shale	2760
shale-shells	2875
limo-shale	3115
sd lime	3410
limo-shale	3730
limo	3835
limo-shale	3870
lime	3970
limo-shale	4010
limo	4090
limo-chert	4215
sand-shale	4245
Total Depth	
TOPS: Scout	
Lansing	3689

RECEIVED  
STATE CORPORATION COMMISSION  
DEC 11 1974  
12-11-74  
CONSERVATION DIVISION  
Wichita, Kansas