

TYPE

NOTICE OF INTENTION TO DRILL

C-1

TO BE FILED WITH THE STATE CORPORATION COMMISSION
PRIOR TO COMMENCEMENT OF WELL

API Number 15-151-20,284
(For office use only) - 0000

1. Operator WAYNE L. KIRKMAN

Starting Date May 12, 1975

Address P. O. Box 18148 - Wichita, Kansas 67218

County Pratt

2. Contractor Search Drilling Co.

Sec 28 Twp 26 S Rge 12 ^{EX} W

Address P. O. Box 18148 - Wichita, Kansas 67218

Spot Location C NE SW

3. Type of Equipment: Rotary X Cable Tool _____

Nearest Lease Line 660 ft.

4. Well to be Drilled for: Oil X Gas X

Lease Name Briggeman

Disposal _____ Input _____ Other _____

5. Depth of Deepest Fresh Water within 1 mile 275 ft.

6. Depth of Municipal Water Well within 3 miles none ft.

Well No. #2

7. Depth to Protect all Fresh Water over 150 ft.

8. Amount of Surface Casing to be set over 300 ft.

Est. Total Depth 3200 ft.

9. Alternate No. 1 _____ No. 2 X

REMARKS:

OPERATOR STATES THAT HE WILL COMPLY WITH K.S.A. 55-128

Sample will be available

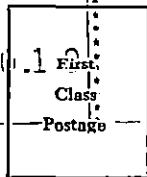
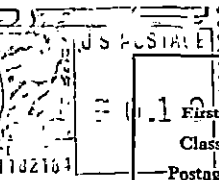

Wayne L. Kirkman

Signature of Operator Wayne L. Kirkman

[Handwritten Signature]
by Machine Driller



Search Drilling



State Corporation Commission of Kansas
Conservation Division
P. O. Box 17027
Wichita, Kansas 67217

RECEIVED
STATE CORPORATION COMMISSION
MAY 6 1975
5-6-75
CONSERVATION DIVISION
Wichita, Kansas

(IF PREFERRED, MAIL IN ENVELOPE)