

CARD MUST BE TYPED

State of Kansas


CARD MUST BE SIGNED

NOTICE OF INTENTION TO DRILL

(see rules on reverse side)

✓
O

Expected Spud Date..... August 24, 1988.....
month day year

API Number 15- (51-21, 896) 

OPERATOR: License # 3180.....

NE NW SE Sec. 26 Twp. 26 S, Rg. 12 East
 West

Name DEUTSCH OIL COMPANY

2310 Ft. from South Line of Section

Address 107 N. Market - Suite 1115

1650 Ft. from East Line of Section

City/State/Zip Wichita, Kansas 67202

(Note: Locate well on Section Plat on reverse side)

Contact Person Kent Deutsch

Nearest lease or unit boundary line 330 feet

Phone 316/267-7551

County Pratt

CONTRACTOR: License # 5929.....

Lease Name Mardis Well # 1-26

Name DUKE DRILLING CO., INC.

Ground surface elevation APPROX: 1858 feet MSL

City/State Great Bend, Kansas 67530

Domestic well within 330 feet: _____yes no

Well Drilled For: Well Class: Type Equipment:

Municipal well within one mile: _____yes no

Oil _____ Storage Infield Mud Rotary

Depth to bottom of fresh water 180

_____ Gas _____ Inj _____ Pool Ext. _____ Air Rotary

Depth to bottom of usable water 200

_____ OWWO _____ Expl _____ Wildcat _____ Cable

Surface pipe by Alternate: _____ 1 2 _____

If OWWO: old well info as follows:

Surface pipe planned to be set 220

Operator

Conductor pipe required


Well Name

Projected Total Depth 4500 feet

Comp Date Old Total Depth.....

Formation Viola

I certify that well will comply with K.S.A. 55-101, et seq., plus eventually plugging hole to KCC specifications.


Date August 18, 1988. Signature of Operator or Agent 

Title President

Kent A. Deutsch

For KCC Use:

Conductor Pipe Required feet; Minimum Surface Pipe Required 220' feet per Alt. (1)

This Authorization Expires 8-19-89 Approved By  8-19-88

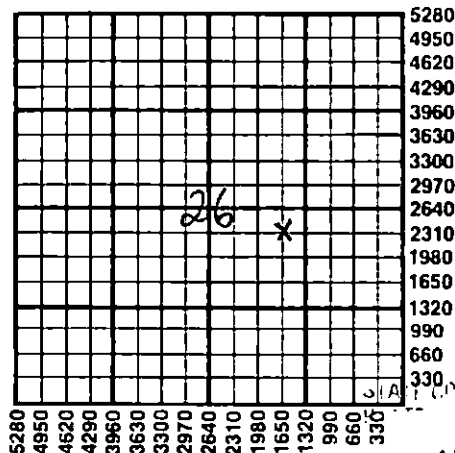
EFFECTIVE DATE: 8-24-88

Must be filed with the K.C.C. five (5) days prior to commencing well
This card void if drilling not started within six (6) months of date received by K.C.C.

Important procedures to follow:

1. Notify District office before setting surface casing.
2. Set surface casing by circulating cement to the top.
3. File completion forms ACO-1 with K.C.C. within 120 days of well spud date, following instructions on ACO-1, side 1, and including copies of wireline logs.
4. Notify District office 48 hours prior to old well workover or re-entry.
5. Prior to filing Intent, prepare a proposed plugging plan in case well is D & A, then obtain approval of plan when calling district office prior to setting surface pipe.
6. Submit plugging report (CP-4) to K.C.C. after plugging is completed.
7. Obtain an approved injection docket number before disposing of salt water.
8. Notify K.C.C. within 10 days when injection commences or terminates.
9. If an alternate 2 completion, cement in the production pipe from below any usable water to surface within 120 days of spud date.

A Regular Section of Land
1 Mile = 5,280 Ft.



RECEIVED
STATE CORPORATION COMMISSION

AUG 19 1988
8-19-88

CONSERVATION DIVISION
Wichita, Kansas

State Corporation Commission of Kansas
Conservation Division
200 Colorado Derby Building
Wichita, Kansas 67202-1212
(316) 263-3238