

15069.20122.00.00

**WELL COMPLETION REPORT AND DRILLER'S LOG**

API No. 15 -069 County \_\_\_\_\_ Number 20,122

Operator \_\_\_\_\_

GEAR PETROLEUM CO., INC.

Address 300 Sutton Place, Wichita, Kansas 67202

Well No. 1 Lease Name Miller "C"

Footage Location 330 feet from (N) line 330 feet from (E) line

Principal Contractor Slawson Drilling Co. Geologist Benny Singleton

Spud Date 5-20-81 Date Completed 6-3-81 Total Depth 4170 P.B.T.D. \_\_\_\_\_

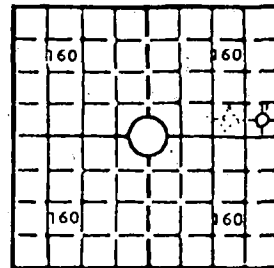
Directional Deviation \_\_\_\_\_ Oil and/or Gas Purchaser N/A

S. 8 T. 26 R. 29 <sup>XXX</sup> W

Loc. SE SE NE

County Gray

640 Acres N



Locate well correctly

Elev.: Gr. 2747

DF \_\_\_\_\_ KB 2753

**CASING RECORD**

Report of all strings set — surface, intermediate, production, etc.

Purpose of string	Size hole drilled	Size casing set (in O.D.)	Weight lbs/ft.	Setting depth	Type cement	Sacks	Type and percent additives
Surface	12 1/2	8 5/8	23	408	Common	290	None

**LINER RECORD**

**PERFORATION RECORD**

Top, ft.	Bottom, ft.	Sacks cement	Shots per ft.	Size & type	Depth interval

**TUBING RECORD**

Size	Setting depth	Packer set at

**ACID, FRACTURE, SHOT, CEMENT SQUEEZE RECORD**

Amount and kind of material used	Depth interval treated

RECEIVED STATE CORPORATION COMMISSION

JUN 17 1983

**INITIAL PRODUCTION**

CONSERVATION DIVISION Wichita, Kansas

Date of first production _____	Producing method (flowing, pumping, gas lift, etc.) _____
RATE OF PRODUCTION PER 24 HOURS	Oil _____ bbls. Gas _____ MCF Water _____ bbls. Gas-oil ratio _____ CFPB
Disposition of gas (vented, used on lease or sold) _____	Producing interval(s) _____

INSTRUCTIONS: As provided in KCC Rule 82-2-125, within 90 days after completion of a well, one completed copy of this Drillers Log shall be transmitted to the State Geological Survey of Kansas, 4150 Monroe Street, Wichita, Kansas 67209. Copies of this form are available from the Conservation Division, State Corporation Commission, 245 No. Water, Wichita, Kansas 67202. Phone AC 316-522-2206. If confidential custody is desired, please note Rule 82-2-125. Drillers Logs will be on open file in the Oil and Gas Division, State Geological Survey of Kansas, Lawrence, Kansas 66044.

Operator  
**GEAR PETROLEUM CO., INC.**

DESIGNATE TYPE OF COMP.: OIL, GAS,  
 DRY HOLE, SWDW, ETC.:

Well No. **1** Lease Name **Miller "C"** Dry Hole

S 8 T 26 R 29 <sup>XXX</sup>  
 W



**WELL LOG**

Show all important zones of porosity and contents thereof; cored intervals, and all drill-stem tests, including depth interval tested, cushion used, time tool open, flowing and shut-in pressures, and recoveries.

SHOW GEOLOGICAL MARKERS, LOGS RUN,  
 OR OTHER DESCRIPTIVE INFORMATION.

FORMATION DESCRIPTION, CONTENTS, ETC.	TOP	BOTTOM	NAME	DEPTH
DST #1 45-69-69-90; weak steady blow; Rec. 510' Fluid, 132' MSW, 378' SW; BHP 1259-1302; IFP 108-108; FFP 270-270; 44,000 chlorides; 10,000 on mud check. temp. 151°.	4925	4970	<u>LOG TOPS</u>	
			Anhy	1778 +975
			Heebner	4103 -1350
			Toronto	4128 -1365
			Lansing	4196 -1443
			Cherokee	4747 -1994
			Miss. Ste.Gen.	4885 -2132
			St. Louis	4936 -2183
			"C" Zone	5036 -2283
			Spergen	5149 -2396
			LTD	5167 -2414
RTD	5170 -2417			

USE ADDITIONAL SHEETS, IF NECESSARY, TO COMPLETE WELL RECORD.

Date Received	 _____ Signature
	_____ Title
	 _____ Date

Jim Thatcher  
 Engineer

Signature

Title

Date

STATE OF KANSAS  
STATE CORPORATION COMMISSION


WELL PLUGGING RECORD

Give All Information Completely.  
Make Required Affidavit  
Mail or Deliver Report to  
Conservation Division  
State Corporation Comm.  
245 North Water  
Wichita, KS 67202

Gray County, Sec. 8 Twp. 26 Rge. 29W  
Location as "NE/CNW $\frac{1}{4}$ /SW $\frac{1}{4}$ " or footage from lines  
SE SE NE

Lease Owner Gear Petroleum Company, Inc.  
Lease Name Miller 'C' Well No. 1  
Office Address 300 Sutton Place, Wichita 67202  
Character of Well (Completed as Oil, Gas or Dry Hole)  
Dry Hole

Date Well completed 6/2/81 19  
Application for plugging filed 6/2/81 19  
Application for plugging approved 6/2/81 19  
Plugging commenced 6/2/81 19  
Plugging completed 6/2/81 2:30 p.m. 19  
Reason for abandonment of well or producing formation



Locate well correctly on above  
Section Plat

If a producing well is abandoned, date of last production 19

Was permission obtained from the Conservation Division or its agents before plugging was commenced? Yes

Name of Conservation Agent who supervised plugging of this well Clarence Thomas, Jr.  
Producing formation Depth to top Bottom Total Depth of Well  
Show depth and thickness of all water, oil and gas formations. RTD 5170'

OIL, GAS OR WATER RECORDS

CASING RECORD

FORMATION	CONTENT	FROM	TO	SIZE	PUT IN	PULLED OUT
	Surface	0	410'	Previously set in place by Henkle Drg.		

Describe in detail the manner in which the well was plugged, indicating where the mud fill was placed and the method or methods used in introducing it into the hold. If cement or other plugs were used, state the character of same and depth placed, from \_\_\_\_\_ feet to \_\_\_\_\_ feet for each plug set.

1st plug @ 800' with 60 sx  
2nd plug @ 400' with 30 sx  
Bridge @ 40' with 10 sacks  
5 sacks in rathole  
Job complete 2:30 p.m. 6/2/81

(If additional description is necessary, use BACK of this sheet)

Name of Plugging Contractor Slawson Drilling Company, Inc.

STATE OF Kansas COUNTY OF Sedgwick, ss.  
James C. Remsberg, Slawson Drilling Co., Inc. (employee of owner) or (owner or operator of the above-described well, being first duly sworn on oath, says: That I have knowledge of the facts, statements, and matters herein contained and the log of the above-described well as filed and that the same are true and correct. So help me God.

(Signature) James C. Remsberg  
200 Douglas Building, Wichita 67202  
(Address)

SUBSCRIBED AND SWORN TO before me this 29 day of June, 19 81


Mary Lou Taylor  
Mary Lou Taylor Notary Public.

My commission expires January 17, 1985

RECEIVED  
STATE CORPORATION COMMISSION

JUN 17 1983

CONSERVATION DIVISION  
Wichita, Kansas



STATE OF KANSAS  
STATE CORPORATION COMMISSION - CONSERVATION DIVISION

FORM C-2

245 North Water  
Wichita, Kansas 67202

DATA AND AFFIDAVIT

(On Cementing in Surface or Drive Pipe and required by Rule 82-2-123 of the Commission for compliance with Section 55-136, 55-137 and 55-138, 1947 Supplement to G. S. Kansas 1935)

LEASE OWNER GEAR PETROLEUM COMPANY, INC.

OFFICE ADDRESS 300 Sutton Place, Wichita, Kansas 67202

LEASE NAME MILLER "C" WELL NO. #1 COUNTY Gray

EXACT SPOT LOCATION SE SE NE SEC. 8 TWP. 26 RGE. 29 (W) (E)

CONTRACTOR Slawson Drilling Company, Inc.

OFFICE ADDRESS 200 Douglas Building, Wichita, Kansas 67202

Drilled with (Cable) or (Rotary) tools: \_\_\_\_\_ Date pipe set 5-20-81

SURFACE HOLE DATA

SURFACE PIPE DATA

Size of Hole 12 3/4 Csg. (new) or (used) Size 8-5/8 Wt. 23

Depth 409 Where set 408

METHOD OF CEMENTING

Cement: Amount and kind 290 sx common 2% Gel, 3% CaCl

Method: (By Service Co., Dump, Tog., etc.) Allied Cmt.

Est. Height Cement behind pipe surface

GROUND WATER INFORMATION

Depth to bottom of lowest fresh water producing stratum 200

Name of lowest fresh water producing stratum unknown

Surface elevation of well 2747'

ADDITIONAL INFORMATION

(Additional information may be submitted on separate sheet)

A F F I D A V I T

STATE OF KANSAS, COUNTY OF SEDGWICK SS,

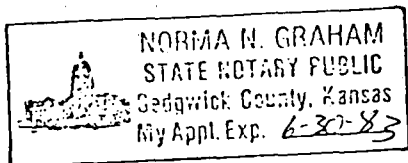
I, Jim Thatcher, of the Gear Petroleum Co., Inc. Company, being first duly sworn on oath, state: That I have knowledge of the facts, statements and matters herein contained and that the same are true and correct.

Jim Thatcher  
Jim Thatcher, Drlg. & Production Mgr.

Subscribed and sworn to before me on this 20th day of July 1981

My Commission Expires:

Norma N. Graham  
Notary Public Norma N. Graham  
STATE CORPORATION COMMISSION



JUN 17 1983

CONSERVATION DIVISION  
Wichita, Kansas