

15-145-20975-0000

WELL PLUGGING RECORD

Give All Information Completely
 Make Required Affidavit

COUNTY Pawnee SEC. 13 TWP. 20S RGE. 17 EA
 Location as in quarters or footage from lines:
 NW NW SW

Lease Owner Tenneco Oil Company
 Lease Name Busby Well No. 1-13
 Office Address 139 Ciudad Bldg., 3000 United Founders Blvd., Oklahoma City, OK 73112
 Character of Well (Completed as Oil, Gas or Dry Hole): Dry Hole
 Date Well Completed June 23, 1982
 Application for plugging filed Verbal application
 Plugging commenced June 23, 1982
 Plugging completed June 23, 1982
 Reason for abandonment of well or producing formation Dry Hole

Locate Well
 correctly on above
 Section Platt.

Was permission obtained from the Conservation Division or it's
 Agent's before plugging was commenced? Yes

Name of Conservation Agent who supervised plugging of this well Steve Durrant
 Producing formation _____ Depth to top _____ bottom _____ T.D. 3907'

Show depth and thickness of all water, oil and gas formations.

OIL, GAS OR WATER RECORDS Casing Record

Formation	Content	From	To	Size	Put in	Pulled Out
				8-5/8"	512'	none

Describe in detail the manner in which the well was plugged, indicating where the mud
 fluid was placed and the method or methods used in introducing it into the hold. If cement
 or other plugs were used, state the character of same and depth placed, from _____ feet
 to _____ feet for each plug set.

900' - 70 sxs
 480' - 40 sxs
 40' - 10 sxs
 R.H. - 10 sxs

(If additional description is necessary, use BACK of this sheet)


Name of Plugging Contractor Sun Oilwell Cementing, Inc.

STATE OF Kansas COUNTY OF Sedgwick, ss.

Gary Younger (~~employee~~ of owner) or (~~owner~~) of the
 above-described well, being first duly sworn on oath, says: That I have knowledge of the
 facts, statements, and matters herein contained and the log of the above-described well as
 filed and that the same are true and correct. So help me God.


(Signature) [Signature]
251 N. Water, #10, Wichita, Ks.
 (Address) 67202

SUBSCRIBED AND SWORN TO before me this 25th day of June, 1982



Coleen B. Thomas
 Coleen B. Thomas - Notary Public.

My Commission expires: May 12, 1984



KANSAS DRILLERS LOG

COMPANY Tenneco Oil Company

SEC. 13 T. 20S R. 17W
LOC. NW NW SW

FARM Busby

NO. 1-13

COUNTY Pawnee

ROTARY TOTAL DEPTH 3907'

COMM. June 15, 1982

COMP. June 23, 1982

CONTRACTOR H-30, INC. (Rig #11)

ISSUED June 25, 1982

CASING

10 3/4"

8 5/8" - set at 512' cemented w/275 sxs cement

5 1/2"

4 1/2"


ELEVATION 2065' K.B.

FIGURES INDICATE BOTTOM OF FORMATIONS

Clay and Shale	516'
Shale	1105'
Anhydrite	1129'
Shale	2281'
Shale and Lime	3045'
Lime and Shale	3907'
Rotary Total Depth	3907'

I hereby certify the above and foregoing to be a true and correct log of the above described well as shown by the drilling reports.


H-30, INC.


Gary Younger

State of Kansas)
) ss:
County of Sedgwick)

Subscribed and Sworn to before me, a Notary Public, in and for said county and state this 25th day of June, 1982.

My Commission Expires: May 12, 1984




Coleen B. Thomas

RECEIVED
STATE CORPORATION COMMISSION
NOV 4 1982
UNIVERSITY DIVISION
Wichita, Kansas

DATA AND AFFIDAVIT

(On Cementing in Surface or Drive Pipe and required by Rule 82-2-123 of the Commission for compliance with Section 55-136, 55-137 and 55-138, 1947 Supplement to G. S. Kansas 1935)

LEASE OWNER Tenneco Oil Co

OFFICE ADDRESS _____

LEASE NAME Buzzy WELL NO. 1-13 COUNTY Pawnee

EXACT SPOT LOCATION NW NW SW SEC. 13 TWP. 20 RGE. 17 (W) (E)

CONTRACTOR H-30-INC

OFFICE ADDRESS 251 North Water suite #10 Wichita Ks 67202

Drilled with (Cable) or (Rotary) tools: Date pipe set 6-15-82

SURFACE HOLE DATA

SURFACE PIPE DATA

Size of Hole 12 1/4 Csg. (new) or (used) Size 8 5/8 Wt. 24

Depth 516 Where set 512

Run 18 Joints of 8 5/8 H.W. 24 lbs set @ 512 cement w/ 175 sacks 60/40
3% cc 2% gel 100 sacks of cement w/ 3% cc 2% gel plug down @ 49M cement line
METHOD OF CEMENTING

Cement: Amount and kind _____

Method: (By Service Co), Dump, Torg., etc.) SUN

Est. Height Cement behind pipe _____

GROUND WATER INFORMATION

Depth to bottom of lowest fresh water producing stratum _____

Name of lowest fresh water producing stratum _____

Surface elevation of well _____

ADDITIONAL INFORMATION

(Additional information may be submitted on separate sheet)

AFFIDAVIT

STATE OF Kansas, COUNTY OF Pawnee SS.

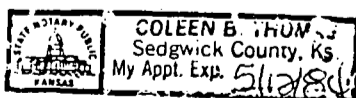
I, Hoeman Cook, of the H-30-INC Company, being first duly sworn on oath, state: That I have knowledge of the facts, statements and matters herein contained and that the same are true and correct.

Hoeman Cook

Subscribed and sworn to before me on this 25th day of June 1982

My Commission Expires: _____

Coleen B. Thomas
Notary Public



u
110