

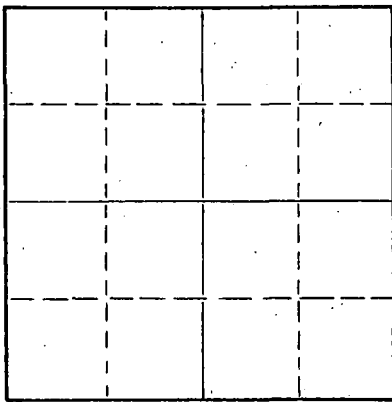
15-151-10580-0000

STATE OF KANSAS  
STATE CORPORATION COMMISSION

Give All Information Completely  
Make Required Affidavit  
Mail or Deliver Report to:  
Conservation Division  
State Corporation Commission  
800 Bitting Building  
Wichita, Kansas

WELL PLUGGING RECORD

NORTH



Locate well correctly on above  
Section Plat

Pratt County. Sec. 19 Twp. 26 Rge. 12 (X) (W)  
Location as "NE/CNW/SW" or footage from lines SW SW SW  
Lease Owner McKnab Drilling, Inc.  
Lease Name Hoener Well No. 1  
Office Address 503 Union National Bank Building  
Character of Well (completed as Oil, Gas or Dry Hole) Oil  
Date well completed September 30 19 55  
Application for plugging filed 19  
Application for plugging approved 19  
Plugging commenced January 10 19 56  
Plugging completed January 17 19 56  
Reason for abandonment of well or producing formation Oil depleted - not  
economical to operate  
If a producing well is abandoned, date of last production December 8 19 55  
Was permission obtained from the Conservation Division or its agents before plugging was com-  
menced? Yes

Name of Conservation Agent who supervised plugging of this well Merl Rives  
Producing formation Lansing -K.C. Depth to top Bottom Total Depth of Well 4380 Feet  
Show depth and thickness of all water, oil and gas formations.

OIL, GAS OR WATER RECORDS

CASING RECORD

FORMATION	CONTENT	FROM	TO	SIZE	PUT IN	PULLED OUT
Arbuckle	Water	4362	4364	5 1/2"	4378'	3000'
"	"	4345	4350			
"	"	4320	4324			
Viola	"	4182	4187			
Lansing	35% oil 65% Wtr	3880	3883			

Describe in detail the manner in which the well was plugged, indicating where the mud fluid was placed and the method or methods used in introducing it into the hole. If cement or other plugs were used, state the character of same and depth placed, from feet to feet for each plug set.

Set plug 3865 - Rock Bridge - 10 feet sand, 5 sacks cement to 3880. Mud to 35 feet of top. Capped with 10 sacks cement

(If additional description is necessary, use BACK of this sheet)

Name of Plugging Contractor Morgan Casing Pulling Co.  
Address Hutchinson, Kansas.

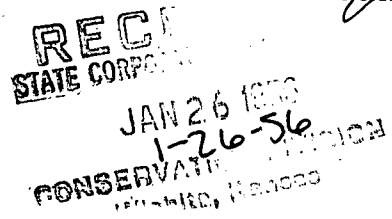
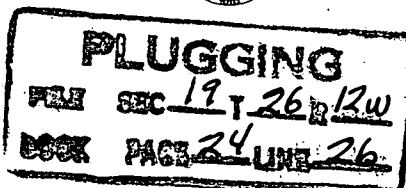
STATE OF KANSAS, COUNTY OF SEDGWICK, ss.  
Don Gardner (employee of owner) or (owner) of the above-described well, being first duly sworn on oath, says: That I have knowledge of the facts, statements, and matters herein contained and the log of the above-described well as filed and that the same are true and correct. So help me God.

(Signature) [Signature]  
503 Union National Bank Building, Wichita, Ks.  
(Address)

SUBSCRIBED AND SWORN TO before me this 25th day of January, 19 56

My commission expires November 21, 1956

[Signature]  
Notary Public.



**DRILLER'S LOG**

McKnab Drilling, Inc.  
Hoener #1

SW SW SW 19-26S-12W  
Pratt County, Kansas

<u>TO</u>	<u>FROM</u>	
0	240	Sand
240	515	Red Bed, Shale & Shells
515	785	Shale & Shells
785	800	Anhydrite
785	1300	Shale & Shells
1300	1865	Shale & Lime
1865	1890	Lime & Shale
1890	2332	Lime
2332	2540	Lime & Shale
2540	3390	Shale & Lime
3390	3515	Shale & Sand
3515	3533	Shale
3533	3706	Shale & Lime
3706	4140	Lime
4140	4201	Chert & Lime
4201	4209	Lime
4209	4215	Chert
4215	4265	Sand & Shale
4265	4280	Shale
4280	4329	Shale & Lime
4329	4380	Lime
	4380	ROTARY - TOTAL DEPTH

COMMENCED: 8-25-55  
COMPLETED: 9-12-55

CASING RECORD

Set 483' of 8 5/8" 28# surface casing with 325 sacks of cement 1 3/4 c.c.

Set 4380' of 5 1/2" 11# casing with 150 sacks of bulk cement.

STATE OF KANSAS )  
                          ) SS  
COUNTY OF SEDGWICK )

I hereby affirm that the above and foregoing is a true and correct copy of the log of the Hoener #1 located in the SW/4 SW/4 SW/4 of Section 19, Township 26 South, Range 12 West, Pratt County, Kansas.

McKNAB DRILLING, INC.

*Don Gardner*  
Don Gardner

Subscribed and sworn to before me this 15th day of December, 1955.

*Shirley L. Long*  
Notary Public

My commission expires Nov. 21, 1956.

**PLUGGING**  
FILE SEC 19 T26 R2W  
BOOK PAGE 24 LINE 26

RECEIVED  
STATE POLLUTION COMMISSION  
DEC 16 1955  
12-16-55  
CONSERVATION DIVISION  
Wichita, Kansas