

STATE OF KANSAS
STATE CORPORATION COMMISSION

WELL PLUGGING RECORD

Give All Information Completely
Make Required Affidavit
Mail or Deliver Report to:
Conservation Division
State Corporation Commission
800 Bittling Building
Wichita, Kansas

Pratt

County. Sec. 19 Twp. 26 Rge. 12 (E) W (W)

Location as "NE/CNW $\frac{1}{4}$ /SW $\frac{1}{4}$ " or footage from lines SW $\frac{1}{4}$ SW $\frac{1}{4}$ SE $\frac{1}{4}$

Lease Owner Transit Corporation - N. C. R. A.

Lease Name Hoener Well No. 1

Office Address 1516 Liberty Bank Bldg., Oklahoma City, Oklahoma

Character of Well (completed as Oil, Gas or Dry Hole) Dry Hole

Date well completed 5-16-1952

Application for plugging filed 5-16-1952

Application for plugging approved 5-16-1952


Plugging commenced 5-16-1952

Plugging completed 5-16-1952

Reason for abandonment of well or producing formation

If a producing well is abandoned, date of last production 19

Was permission obtained from the Conservation Division or its agents before plugging was commenced? Yes



Locate well correctly on above Section Plat

Name of Conservation Agent who supervised plugging of this well C. D. Stough, Box 207, Great Bend, Kansas

Producing formation Depth to top Bottom Total Depth of Well 442 Feet

Show depth and thickness of all water, oil and gas formations.

OIL, GAS OR WATER RECORDS

CASING RECORD

Formation	Content	From	To	Size	Put In	Pulled Out
				8-5/8	447	None

Describe in detail the manner in which the well was plugged, indicating where the mud fluid was placed and the method or methods used in introducing it into the hole. If cement or other plugs were used, state the character of same and depth placed, from feet to feet for each plug set.

Filled hole with heavy drilling mud to 300', set plug and cemented with 20 sacks. Filled hole to 30' with heavy drilling mud, set plug and cemented to bottom of cellar with 10 sacks cement.

RECEIVED
STATE CORPORATION COMMISSION
MAY 22 1952
CONSERVATION DIVISION
Wichita, Kansas

(If additional description is necessary, use BACK of this sheet)

Name of Plugging Contractor Transit Corporation

Address 1516 Liberty Bank Bldg., Oklahoma City, Okla.

STATE OF Oklahoma COUNTY OF Oklahoma, ss.

L. J. Kruse (employee of owner) or (owner/operator) of the above-described well, being first duly sworn on oath, says: That I have knowledge of the facts, statements, and matters herein contained and the log of the above-described well as filed and that the same are true and correct. So help me God.

(Signature) L. J. Kruse

Oklahoma City, Oklahoma (Address)

SUBSCRIBED AND SWORN to before me this 20th day of May, 1952

Lillian Wright
Notary Public.

My commission expires October 24, 1955

PLUGGING
FILE SEC 19 T 26 R 12
BOOK PAGE 16 LINE 32

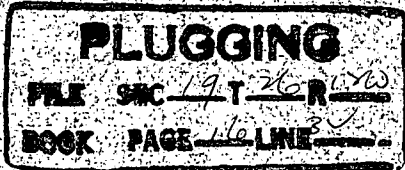
NATIONAL COOPERATIVE REFINERY ASSN. & TRANSIT CORPORATION

SW/4 SW/4 SE/4 of Section 19-26S-12W
Pratt County, Kansas

HOENER # 1


<u>FORMATION</u>	<u>FROM</u>	<u>TO</u>	<u>REMARKS</u>
Surface Clay	0	210	
Red Bed & Shells	210	830	8-5/8" C.S.A. @ 420°. Cemented
Shale & Shells	830	1695	with 250 sacks Cement.
Lime & Shale	1695	1755	
Lime	1755	2082	
Sandy Lime & Shale	2082	2265	
Lime & Shale	2265	2385	
Lime & Sand	2385	2465	
Shale Lime Shells	2465	2625	
Shale Lime Shells Salt	2625	2795	
Shale	2795	2922	
Lime & Shale	2922	3070	
Shale	3070	3135	
Broken Lime & Shale	3135	3280	
Lime & Shale	3280	3465	
Shale & Lime	3465	3760	
Lime & Shale	3760	3810	
Lime	3810	4070	
Chert & Lime	4070	4110	
Lime	4110	4125	
Lime & Chert	4125	4211	
Simpson Shale & Sand	4211	4242	
Sand & Shale	4242	4305	
Shale	4305	4327	
Shale & Lime	4327	4349	
Arbuckle Lime	4349	4442	
Total Depth		4442'	

I hereby certify the foregoing to be a true and accurate Driller's Log of the formations encountered in the above well.



TRANSIT CORPORATION

By: L. J. Kruse
 L. J. Kruse
 Assistant Secretary



Subscribed and sworn to before me this 20th day of May, 1952.

William Wright
 Notary Public

My Commission Expires: October 24, 1955