

STATE OF KANSAS
 STATE CORPORATION COMMISSION
 200 Colorado Derby Building
 Wichita, Kansas 67202

WELL PLUGGING RECORD
 K.A.R.-82-3-117

API NUMBER 15-151-22,055-0000

LEASE NAME Dick

TYPE OR PRINT
 NOTICE: Fill out completely
 and return to Cons. Div.
 office within 30 days.

WELL NUMBER 1

4620 Ft. from S Section Line

990 Ft. from E Section Line

SEC. 25 TWP. 26 RGE. 12 (E) or (W)

COUNTY Pratt

LEASE OPERATOR James R. Isern

ADDRESS 221 S. Broadway, Suite 605 Wichita, KS 67202

PHONE#(316) 267-6385 OPERATORS LICENSE NO. 30382

Character of Well D&A

(Oil, Gas, D&A, SWD, Input, Water Supply Well)

Date Well Completed 08-08-91

Plugging Commenced 08-08-91

Plugging Completed 08-08-91

The plugging proposal was approved on 08-07-91 (date)

by Steve Pfeifer (KCC District Agent's Name),

to be filed

Is ACO-1 filed? by operator If not, is well log attached? yes

Producing Formation _____ Depth to Top _____ Bottom _____ T.D. 4285

Show depth and thickness of all water, oil and gas formations.

OIL, GAS OR WATER RECORDS

CASING RECORD

RECEIVED
 STATE CORPORATION COMMISSION

Formation	Content	From	To	Size	Put in	Pulled out
						<u>9 17-91</u> <u>SEP 17 1991</u>

Describe in detail the manner in which the well was plugged, indicating where the mud fluid was placed and the method or methods used in introducing it into the hole. If cement or other plugs were used, state the character of same and depth placed, from _____ feet to _____ feet each set.

Bottom Plug: @ 730' w/50 sacks cement thru drill pipe

Next Plug: @ 260' w/75 " " " " " 15 sacks in Rate Hole

Top Plug: @ 40' w/20 " " " " " 10 sacks in Mouse Hole

water well filled to top

(If additional description is necessary, use BACK of this form.)

Name of Plugging Contractor Duke Drilling Co., Inc. License No. 5929

Address P.O. Box 823 Great Bend, KS 67530

NAME OF PARTY RESPONSIBLE FOR PLUGGING FEES: James R. Isern

STATE OF Kansas COUNTY OF Barton, ss.

John Armbruster (Employee of Operator) or (Owner) of above-described well, being first duly sworn on oath, says: That I have knowledge of the facts, statements, and matters herein contained and the log of the above-described well as filed that the same are true and correct, so help me God.


(Signature) John Armbruster

(Address) P.O. Box 823 Great Bend, KS 67530

SUBSCRIBED AND SWORN TO before me this 13th day of August, 19 91

Paula Ann Laudick
 Notary Public

My Commission Expires: _____



DRILLER'S WELL LOG

DATE COMMENCED: August 2, 1991
DATE COMPLETED: August 8, 1991

James R. Isern
DICK #1
Approx. C W/2 NE NE
Sec. 25, T26S, R12W
Pratt County, Ks.

0 - 1358' Surface Soil, Shale, Clay
1358 - 1748' Shale & Lime
1748 - 3693' Lime & Shale
3693 - 4080' Lime
4080 - 4285' Chert & Lime
4285' RTD

elevation; 1854 K.B.

Surface Pipe: Set used
10-3/4", 32# pipe @229'
w/110 sacks 60/40 pozmx
2% gel 3% cc.


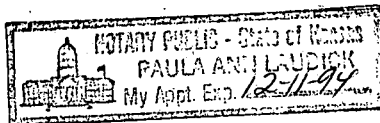
A F F I D A V I T

STATE OF KANSAS
COUNTY OF BARTON) ss

John Armbruster of lawful age does swear and state that the facts and statements herein are true and correct to the best of his knowledge.



Subscribed and sworn to before me this 13th day of August 1991.


Notary Public

RECEIVED
STATE CORPORATION COMMISSION

SEP 17 1991
9-17-91