


STATE OF KANSAS
CORPORATION COMMISSION

Give All Information Completely
Make Required Affidavit
Mail or Deliver Report to:
Conservation Division
State Corporation Commission
800 Bittling Building
Wichita, Kansas

15-009-05865-0000
WELL PLUGGING RECORD



Locate well correctly on above Section Plat

Barton County, Sec. 7 Twp 20S Rge. (E) 12 (W)
Location as "NE/CNW $\frac{1}{4}$ /SW $\frac{1}{4}$ " or footage from lines SW NW SE
Lease Owner C.U. Bay
Lease Name Schartz Well No. 2
Office Address Box 957 Denver Colorado
Character of Well (completed as Oil, Gas or Dry Hole) Dry Hole
Date well completed May, 14 19 49
Application for plugging filed July, 21 19 49
Application for plugging approved July, 22 19 49
Plugging commenced Aug. 8, 19 49
Plugging completed Aug. 16, 19 49
Reason for abandonment of well or producing formation Dry Hole

If a producing well is abandoned, date of last production None 19
Was permission obtained from the Conservation Division or its agents before plugging was commenced? Yes

Name of Conservation Agent who supervised plugging of this well Mr. C.D. Stough
Producing formation Depth to top Bottom Total Depth of Well 3448 Feet
Show depth and thickness of all water, oil and gas formations.

OIL, GAS OR WATER RECORDS

CASING RECORD

Formation	Content	From	To	Size	Put In	Pulled Out
				8 5/8" OD	360'	None
				5 1/2" OD	3442'	1496.2"

Describe in detail the manner in which the well was plugged, indicating where the mud fluid was placed and the method or methods used in introducing it into the hole. If cement or other plugs were used, state the character of same and depth placed, from feet to feet for each plug set.

August, 8, 1949 - TD. 3448' - PB to 3420' w/ cement.
Ran 26' of chat to bottom of hole,
Ran 5 sacks of cement to bottom of hole,
August, 16, 1949 - Mudded hole, set bridge at 240',
Ran 15 sacks of cement.
Mudded hole and ran 10 sacks of cement
to base of cellar.

RECEIVED

Conservation Div.

AUG 20 1949

RCUD
08-20-49

STATE CORPORATION
COMMISSION
KANSAS

(If additional description is necessary, use BACK of this sheet)

Correspondence regarding this well should be addressed to The Bay Petroleum Corporation,
Address Box 513, Chase, Kansas.

STATE OF Kansas, COUNTY OF Rice, SS.
Glen E. Armour (employee of owner) or (owner or operator) of the above-described well,
being first duly sworn on oath, says: That I have knowledge of the facts, statements, and matters herein contained and the log of the above-described well as filed and that the same are true and correct. So help me God.

(Signature)

Glen E. Armour

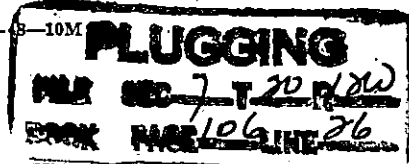
(Address)

SUBSCRIBED AND SWORN to before me this 18 th day of August, 1949

Vincent O. Gray Notary Public

My commission expires May, 20, 1950

22-5133-s 9-5-10M



KANSAS WELL LOG BUREAU --- KANSAS GEOLOGICAL SOCIETY
WICHITA, KANSAS

Chase

COMPANY Day Petroleum Corporation

SEC. 7 T. 20S R. 12W

FARM Roberts

NO. 2


LOC. *SW 1/4 NE 1/4*

TOTAL DEPTH 3440'

COMM. 4-10-40

COMP. 4-20-40

COUNTY Barton



SHOT OR TREATED

CONTRACTOR Lewis Drilling Company

ISSUED

CASING

20	10	
15 1/2	5 1/2	3-3/8" 500'
12 1/2	6"	
13 1/2	5 1/4	

ELEVATION

PRODUCTION

FIGURES INDICATE BOTTOM OF FORMATIONS

0 - 150	Sand
150 - 180	Hard Sand
180 - 265	Blue Shale
265 - 295	Shale
295 - 670	Red Dol
670 - 695	Anhydrite
695 - 2000	Shale and Shells
2000 - 2300	Salt, Blue Shale and Shells
2300 - 2475	Shale and Shells
2475 - 2065	Brown Lino
2065 - 2175	Brown Lino and Sand
2175 - 2045	Lino and Sand
2045 - 2045	Brown Lino
2045 - 3000	Lino
3000 - 3100	Lino and Sand
3100 - 3440	Lino

RECEIVED

Conservation Div.

AUG 20 1949

STATE CORPORATION COMMISSION

STATE OF KANSAS }
COUNTY OF SEDWICK } SS.

Erwin H. Lewis, Jr., Lewis Drilling Company, of lawful age, being first duly sworn under oath, states that the Lewis Drilling Company was the contractor engaged for the drilling of the Roberts #2, located in the Southwest Quarter of the Northeast Quarter of the Southeast Quarter (SW 1/4 NE 1/4 SE 1/4), Section 7, Township 20 South, Range 12 West, Barton County, Kansas, and that the foregoing log is a true and correct copy of the log of the completed well.

LEWIS DRILLING COMPANY
BY *Erwin H. Lewis, Jr.*
Erwin H. Lewis, Jr.

Subscribed and sworn to before me, a Notary Public, in and for the county and state above mentioned, this 12th day of July, 1949.

Arthur P. Harrington
Notary Public

My commission expires August 20, 1952

