

15145209440000

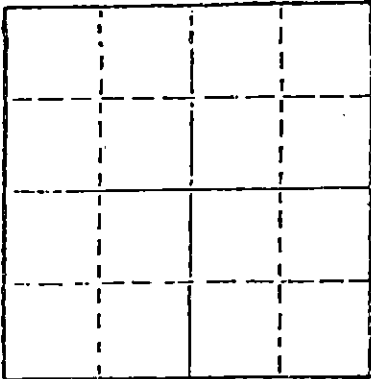
STATE OF KANSAS
STATE CORPORATION COMMISSION

WELL PLUGGING RECORD

Give All Information Completely
Make Required Affidavit
Mail or Deliver Report to
Conservation Division
State Corporation Comm.
245 North Water
Wichita, KS 67202

Pawnee County, Sec. 36 Twp. 22S Rge. 20W E/W
Location as "NE/CNW $\frac{1}{2}$ SW $\frac{1}{2}$ " or footage from lines
SW SW

Lease Owner Lexicon Resources Corporation
Lease Name Crippen Well No. 14-36
Office Address 633 Seventeenth St, Suite 2110, Denver, Co
Character of Well (Completed as Oil, Gas or Dry Hole)



Locate well correctly on above
Section Plot

Dry
Date Well completed 3-11 1981
Application for plugging filed 3-10 1981
Application for plugging approved 3-10 1981
Plugging commenced 3-11 1981
Plugging completed 3-11 1981
Reason for abandonment of well or producing formation

Dry
If a producing well is abandoned, date of last production 19

Was permission obtained from the Conservation Division or
its agents before plugging was commenced? Yes

Name of Conservation Agent who supervised plugging of this well Schmidt
Producing formation Depth to top Bottom Total Depth of Well 4626
Show depth and thickness of all water, oil and gas formations.

OIL, GAS OR WATER RECORDS

CASING RECORD

FORMATION	CONTENT	FROM	TO	SIZE	PUT IN	PULLED OUT
		0	480	8 5/8		

Describe in detail the manner in which the well was plugged, indicating where the mud fluid
was placed and the method or methods used in introducing it into the hold. If cement or other
plugs were used, state the character of same and depth placed, from feet to
feet for each plug set.

Plugged:
65 sacks @ 720
30 sacks @ 270
Brdige Plus 1/2 sack hulls
10 sacks 40-0
5 sacks in rathole; 5 sacks in mousehole
Cemented by Sun
Completed @ 3:30 A

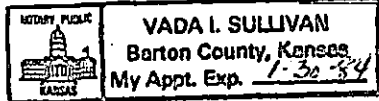
(If additional description is necessary, use BACK of this sheet)

Name of Plugging Contractor DaMac Drilling Inc.
Box 1164, Great Bend, Kansas 67530

STATE OF Kansas COUNTY OF Barton, ss.
Martha J. McKown (employee of owner) or (owner or operator)
of the above-described well, being first duly sworn on oath, says: That I have knowledge of
the facts, statements, and matters herein contained and the log of the above-described well
as filed and that the same are true and correct. So help me God.

(Signature) Martha J. McKown
Box 1164, Great Bend, Ks 67530
(Address)

SUBSCRIBED AND SWORN TO before me this 11th day of March, 19 81



Vada I. Sullivan
Notary Public.

My commission expires

RECEIVED
STATE CORPORATION COMMISSION

JUL 14 1983

CONSERVATION DIVISION
Wichita, Kansas

WELL LOG

COMPANY Lexicon Resources Corporation

SEC. 36 T. 22S R. 20W

FARM Crippen NO. 14-36

LOC. SW SW

TOTAL DEPTH 4626 RTD

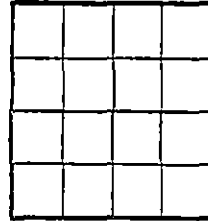
COUNTY Pawnee, Kansas

COMM. 3-3-81

COMP. 3-11-81

CONTRACTOR DaMac Drilling Inc.

CASING 8 5/8 set @ 480'



ELEVATION

PRODUCTION

P&A

FIGURES INDICATE BOTTOM OF FORMATIONS

Sand	0	480
Shale	480	2280
Lime, Shale	2280	4626 RTD

RECEIVED
STATE CORPORATION COMMISSION

JUL 14 1983

CONSERVATION DIVISION
Wichita, Kansas

State of Kansas }
County of Barton } 89

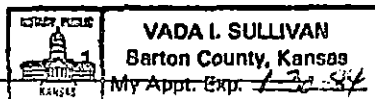
I, Martha J. McKown of DaMac Drilling Inc.

upon oath state the above and foregoing is a true and correct copy of the log of the Crippen 14-36 well.

Martha J. McKown

Subscribed and sworn to before me this 11 day of March 1981

My Commission Expires:



Vada I. Sullivan
NOTARY PUBLIC