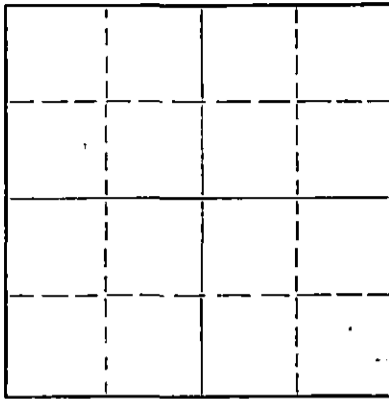


Give All Information Completely  
Make Required Affidavit  
Mail or Deliver Report to:  
Conservation Division  
State Corporation Commission  
800 Bittling Building  
Wichita, Kansas

WELL PLUGGING RECORD

15-009-00624-0000

NORTH



Locate well correctly on above  
Section Plat

Barton County, Sec. 7 Twp. 20 Rge. (E) 12 (W)  
Location as "NE/CNW/SW" or footage from lines SW SW SE  
Lease Owner The Bay Petroleum Corporation  
Lease Name Schartz # Well No. 1  
Office Address Box 957 Denver Colorado  
Character of Well (completed as Oil, Gas or Dry Hole) Oil Well  
Date well completed January 7 19 49  
Application for plugging filed November 20 19 52  
Application for plugging approved November 13 19 52  
Plugging commenced November 8 19 52  
Plugging completed November 11 19 52  
Reason for abandonment of well or producing formation Failure to produce in commercial quantity  
If a producing well is abandoned, date of last production October 19 52  
Was permission obtained from the Conservation Division or its agents before plugging was commenced? Yes

Name of Conservation Agent who supervised plugging of this well C.D. Stough  
Producing formation Lansing Depth to top 3172 Bottom          Total Depth of Well 3426 Feet  
Show depth and thickness of all water, oil and gas formations.

OIL, GAS OR WATER RECORDS

CASING RECORD

FORMATION	CONTENT	FROM	TO	SIZE	PUT IN	PULLED OUT
				8 5/8"	361'	None
				5 1/2"	3424'	2608'

Describe in detail the manner in which the well was plugged, indicating where the mud fluid was placed and the method or methods used in introducing it into the hole. If cement or other plugs were used, state the character of same and depth placed, from          feet to          feet for each plug set.

Sanded hole from 3426' to 3400' and ran 5 sacks of cement. Mudded hole to 260' and set 10' rock bridge to 250' and ran 20 sacks of cement. Mudded hole to 30' set rock bridge to 23' and ran 10 sacks of cement.

STATE CORPORATION

NOV 21 1952 11-21-52

CONSERVATION DIVISION  
Wichita, Kansas

(If additional description is necessary, use BACK of this sheet)  
Name of Plugging Contractor West Supply Company  
Address Chase Kansas

STATE OF Kansas, COUNTY OF Rice, ss.  
Glen E. Armour (employee of owner) or (owner or operator) of the above-described well, being first duly sworn on oath, says: That I have knowledge of the facts, statements, and matters herein contained and the log of the above-described well as filed and that the same are true and correct. So help me God.

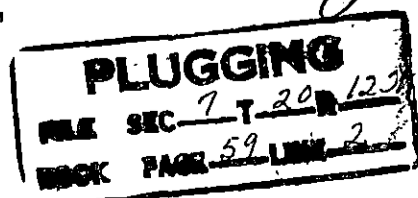
(Signature) Glen E. Armour

(Address)

SUBSCRIBED AND SWORN TO before me this 20 day of November, 19 52

My commission expires May 20 1954

Circuit Gray Notary Public.



WELL LOG BUREAU - KANSAS GEOLOGICAL SOCIETY  
412 Union National Bk. Bldg., Wichita, Kansas


Company - BAY PETRO. CORP.  
Farm - Schartz No. 1

SEC. 7 T. 20 R. 12W  
S4 5 SE

Total Depth. 3426' D.F. P.B. 3280'  
Comm. 11-21-48 Comp. 1-7-49  
Shot or Treated. Acidized  
Contractor. L-S-T Drlg. Co., Inc.  
Issued. 1-2-49

County. Barton

KANSAS



Elevation. \_\_\_\_\_

Production. 302 Bbls.

CASING:

-5/8" OD 361'  
5-1/2" OD 3424'


Figures Indicate Bottom of Formations.

sand	75
shale	110
sand, iron & shale	140
sand & iron	157
shale	235
shale & sand	325
sand & red bed	362
red bed	600
anhydrite	680
shel & shells	950
salt	1250
shale & shells	1510
lime & shale	2000
shale & shells	2460
lime & shale	2555
lime	2630
lime & shale	2720
lime	2860
lime & shale	2935
brn lime & hrd lime	3005
lime	3050
lime & shale	3160
lime	3203
lime & brkn lime	3235
lime	3426
Total Depth - D.F.	

Tops: D.F.  
Dwn Lime 3158  
Lansing - 3172  
Arbuckle 3423.

3174-76 small show oil sli. odor  
D.S.T. 3195-3201, open 20, red.  
35' oil & gas cut mud.  
DST 3218-32 open 30, good blow  
gas, rec. 165' oil & heavy  
oil cut mud.

lane well plug 3280', Perf. 24  
shots 3230-34, 20 gals. oil per  
hr. 1000 acid. 5 BOPH, no wtr.  
24 hr pap. test 118 BO, no wtr.  
plugg back T.D. 3280'



RECEIVED  
STATE CORPORATION COMMISSION  
NOV 21 1952  
CONSERVATION DIVISION  
Wichita, Kansas