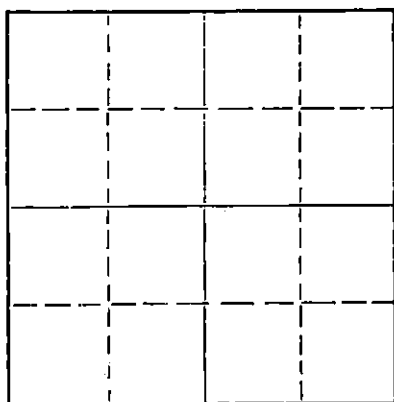


Give All Information Completely
Make Required Affidavit
Mail or Deliver Report to:
Conservation Division
State Corporation Commission
211 No. Broadway
Wichita, Kansas

NORTH

Locate well correctly on above
Section Plat

Barton

County. Sec. 18 Twp. 19 Rge. (E) 12(W)

Location as "NE/CNW/SW" or footage from lines NW SE SE NE NE AUBRA

Lease Owner Raymond Oil Company, Inc.

Lease Name Hermes Well No. 1

Office Address 410 Fourth National Bank Building, Wichita, Ks.

Character of Well (completed as Oil, Gas or Dry Hole) Dry Hole

Date well completed March 26, 1965 19

Application for plugging filed April 7, 1965 19

Application for plugging approved March 30, 1965 19

Plugging commenced March 26, 1965 19

Plugging completed March 26, 1965 19

Reason for abandonment of well or producing formation

If a producing well is abandoned, date of last production 19

Was permission obtained from the Conservation Division or its agents before plugging was commenced? Yes

Name of Conservation Agent who supervised plugging of this well Donald Truan

Producing formation Depth to top Bottom Total Depth of Well Feet

Show depth and thickness of all water, oil and gas formations.

OIL, GAS OR WATER RECORDS

CASING RECORD

FORMATION	CONTENT	FROM	TO	SIZE	PUT IN	PULLED OUT
				9"	200'	

Describe in detail the manner in which the well was plugged, indicating where the mud fluid was placed and the method or methods used in introducing it into the hole. If cement or other plugs were used, state the character of same and depth placed, from feet to feet for each plug set.

Filled hole with mud to 180 feet - 1/2 sx hulls. Plug through drill pipe with 30 sx cement. Fill hole to 40 feet with 1/4 sx hulls. Plug with 15 sx cement.

RECEIVED
STATE CORPORATION COMMISSION

APR 8 1965

04-08-65
CONSERVATION DIVISION
Wichita, Kansas


(If additional description is necessary, use BACK of this sheet)

Name of Plugging Contractor Raymond Oil Company, Inc.

Address 410 Fourth National Bank Building, Wichita, Kansas

STATE OF Kansas COUNTY OF Sedgwick, ss.
Patrick R. Raymond

(employee of owner) or (owner or operator) of the above-described well, being first duly sworn on oath, says: That I have knowledge of the facts, statements, and matters herein contained and the log of the above-described well as filed and that the same are true and correct. So help me God.

(Signature) 

410 Fourth National Bank Building

(Address)

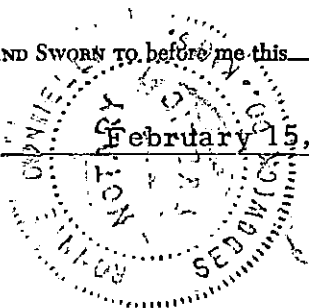
SUBSCRIBED AND SWORN TO before me this 7th day of April, 1965

My commission expires

February 15, 1967

Ronnie Donnelly

Notary Public



RAYMOND OIL COMPANY, INC.
#1 HERMES
NW NE NE Sec. 18-19S-12W
Barton County, Kansas

ELEVATION
1874 KB
1871 DF
1869 GL

Contractor: Raymond Oil Company, Inc.
Rig #9
Commenced: March 23, 1965
Completed: March 26, 1965

Casing Record
9" @ 200' w/150 sx.

Figures Indicate Bottom of Formation

<u>Formation</u>	<u>Depth</u>
Shale and Shells	239
Pyrite	248
Shale	309
Shale and Red Bed	758
Shale and Shells	1495
Shale and Lime	1670
Lime and Shale	1905
Lime	2050
Shale and Lime	2215
Shale	2570
Shale and Lime	2770

RECEIVED
STATE CORPORATION COMMISSION


APR 8 1965

CONSERVATION DIVISION
Wichita, Kansas

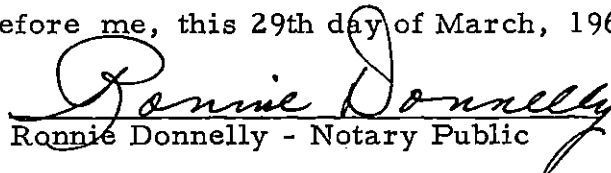
D & A

STATE OF KANSAS)
) SS:
COUNTY OF SEDGWICK)

I hereby certify that the above is true and correct to the best
of my knowledge.


Patrick R. Raymond

Subscribed and sworn to before me, this 29th day of March, 1965.


Ronnie Donnelly - Notary Public

My commission expires:

February 15, 1967