

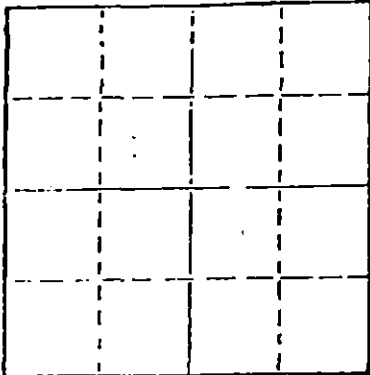
STATE OF KANSAS
STATE CORPORATION COMMISSION

WELL PLUGGING RECORD

Give All Information Completely
Make Required Affidavit
Mail or Deliver Report to
Conservation Division
State Corporation Comm.
245 North Water
Wichita, KS 67202

Pratt County, Sec. 11 Twp. 27 Rge. 13 E/W
Location as "NE/CNW/SW" or footage from lines
N/2 NW NE

Lease Owner W. L. Kirkman, Inc.
Lease Name Thomas #1 Well No. _____
Office Address Wichita, Kansas
Character of Well (Completed as Oil, Gas or Dry Hole) _____



Locate well correctly on above
Section Plat

Date Well completed _____ 19____
Application for plugging filed _____ 19____
Application for plugging approved _____ 19____
Plugging commenced 2/5/79 _____ 19____
Plugging completed 2/8/79 _____ 19____
Reason for abandonment of well or producing formation
depleted.

If a producing well is abandoned, date of last production
_____ 19____

Was permission obtained from the Conservation Division or
its agents before plugging was commenced? yes

Name of Conservation Agent who supervised plugging of this well Owens
Producing formation _____ Depth to top _____ Bottom _____ Total Depth of Well 3610
Show depth and thickness of all water, oil and gas formations.

OIL, GAS OR WATER RECORDS

CASING RECORD

FORMATION	CONTENT	FROM	TO	SIZE	PUT IN	PULLED OUT
				8-5/8	400	none
				4 1/2"	2145	1724

Describe in detail the manner in which the well was plugged, indicating where the mud fluid
was placed and the method or methods used in introducing it into the hold. If cement or other
plugs were used, state the character of same and depth placed, from _____ feet to
_____ feet for each plug set.

Pushed wood plug to 1990', sanded to 1970' and ran 4 sacks cement. Shot pipe at 1775', 1730',
pulled 39 joints. Pumped 5 sacks hulls, 25 sacks gel, plug and 125 sacks 50-50, 2% gel and
3% cc.

PLUGGING COMPLETE.

RECEIVED
STATE CORPORATION COMMISSION

FEB 16 1979

CONSERVATION DIVISION
Wichita, Kansas

(If additional description is necessary, use BACK of this sheet)

Name of Plugging Contractor KELSO CASING PULLING
CHASE, KANSAS

STATE OF KANSAS COUNTY OF RICE, ss.
R. DARRELL KELSO (employee of owner) or (owner or operator)
of the above-described well, being first duly sworn on oath, says: That I have knowledge of
the facts, statements, and matters herein contained and the log of the above-described well
as filed and that the same are true and correct. So help me God.

(Signature) R. Darrell Kelso
CHASE, KANSAS (Address)

SUBSCRIBED AND SWORN TO before me this 15th day of Feb., 19 79

My commission expires _____



Margaret Melcher
Notary Public.

THOMAS #1
N/2 NW NE
Section 11-27S-13W
Pratt County, Kansas

OPERATOR: W. L. Kirkman Inc.
CONTRACTOR: XPLOR DRILLING CO.

COMMENCED: 7-26-78
COMPLETED: 8-1-78

CASING RECORD: Ran 10 jts. 8 5/8" 28#, new, set @400', cement with 300 sacks cement, 2% gel. 3% cal.chloride.
Ran production casing, 50 jts. 4 1/2", 9.5#, new, set @2145', cement with 150 sacks cement, common, 10% salt. By service co.

<u>FORMATION</u>	<u>FROM</u>	<u>TO</u>	<u>ELEVATION</u>
Red Bed and Sand	0	2780	1910 Gr.
Lime & Shale	2780	3610	1915 D.F.
R.T.D.	3610		1918 K.B.

RECEIVED
STATE CORPORATION COMMISSION


DEC - 8 1978

CONSERVATION DIVISION
Wichita, Kansas

STATE OF KANSAS)
) SS:
COUNTY OF SEDGWICK)

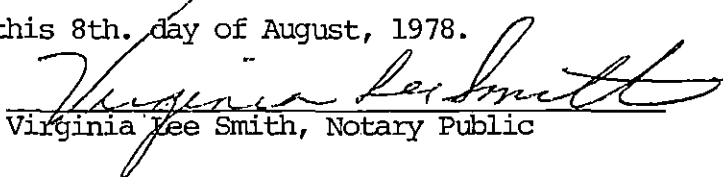
I certify that this is a true and correct copy of the Driller's Log of the well drilled in the N/2 NW NE of Section 11-27S-13W, Pratt County, Kansas, to the best of my knowledge and belief.

XPLOR DRILLING CO.


Wayne L. Kirkman, Owner

Subscribed and sworn to before me this 8th. day of August, 1978.

MY COMMISSION EXPIRES:
August 25, 1980


Virginia Lee Smith, Notary Public

