

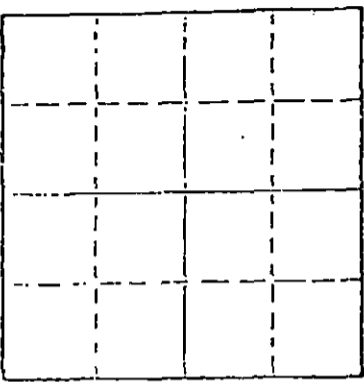
STATE OF KANSAS
STATE CORPORATION COMMISSION

WELL PLUGGING RECORD

Give All Information Completely
Make Required Affidavit
Mail or Deliver Report to
Conservation Division
State Corporation Comm.
245 North Water
Wichita, KS 67202

Pratt County, Sec. 14 Twp. 27S Rge. 13W E/W
Location as "NE/CNW $\frac{1}{4}$ SW $\frac{1}{4}$ " or footage from lines
SW NE NW

Lease Owner Clark Resources
Lease Name Rolf Well No. 1
Office Address P.O. Box 7508, Tulsa, OK 74105
Character of Well (Completed as Oil, Gas or Dry Hole)



Locate well correctly on above
Section Plot

Dry Hole
Date Well completed 4-12-82 19
Application for plugging filed 4-12-82 19
Application for plugging approved 4-12-82 19
Plugging commenced 4-12-82 19
Plugging completed 4-12-82 19
Reason for abandonment of well or producing formation

Dry Hole
If a producing well is abandoned, date of last production 19.

Was permission obtained from the Conservation Division or its agents before plugging was commenced? yes

Name of Conservation Agent who supervised plugging of this well Morris Leslie
Producing formation Depth to top Bottom Total Depth of Well 4485'
Show depth and thickness of all water, oil and gas formations.

OIL, GAS OR WATER RECORDS

CASING RECORD

FORMATION	CONTENT	FROM	TO	SIZE	PUT IN	PULLED OUT
surface				8-5/8"	392'	none

Describe in detail the manner in which the well was plugged, indicating where the mud fluid was placed and the method or methods used in introducing it into the hold. If cement or other plugs were used, state the character of same and depth placed, from feet to feet for each plug set.

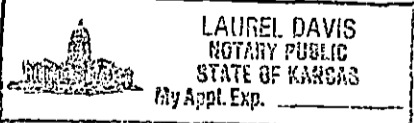
- 1st plug @ 800' w/70 sx.
- 2nd plug @ 380' w/40 sx.
- 3rd plug @ 40' w/10 sx.
- 10 sx. in rat hole

RECEIVED
STATE CORPORATION COMMISSION
MAY 8 1982
CONSERVATION DIVISION
Wichita, Kansas

(If additional description is necessary, use BACK of this sheet)

Name of Plugging Contractor Murfin Drilling Company

STATE OF KANSAS COUNTY OF SEDGWICK, ss.
David L. Murfin, Drlg. Mgr., Murfin Drlg. Co. (employee of owner) or (owner or operator)
of the above-described well, being first duly sworn on oath, says: That I have knowledge of the facts, statements, and matters herein contained and the log of the above-described well as filed and that the same are true and correct. So help me God.



(Signature) David L. Murfin, Drilling Manager
617 Union Ctr. Bldg. (Address) Wichita, KS 67202

SUBSCRIBED AND SWORN TO before me this 20th day of April, 19 82

My commission expires 12-19-84

Laurel Davis
Laurel Davis Notary Public.

WELL LOG

COMPANY Clark Resources

SEC. 14 T. 27S R.13W
LOC. SW NE NW

FARM Rolf NO. 1

RIG. NO. 19


TOTAL DEPTH 4485'

COUNTY Pratt
KANSAS

COMM. 3-29-82

COMP. 4-12-82

CONTRACTOR Murfin Drilling Company



CASING

20	10	
15		8-5/8" csg., set @ 392', w/400 sx.: 250 sx. ELEVATION
12		6 60-40 Pozmix, 2% gel, 3% cc + 150 sx. Comm., 2% gel, 3% cc.
13	5	PRODUCTION

FIGURES INDICATE BOTTOM OF FORMATIONS

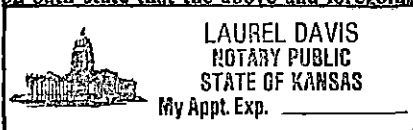
770'	Red Bed
1742'	Anhydrite
4340'	lime & shale
4485'	lime

RECEIVED
STATE CORPORATION COMMISSION
MAY 9 1982
CONSERVATION DIVISION
Wichita, Kansas

State of KANSAS }
County of SEDGWICK } ss:

I, David L. Murfin, Drlg. Mgr. of the Murfin Drilling Company


upon oath state that the above and foregoing is a true and correct copy of the log of the Rolf #1 well.




David L. Murfin, Drlg. Mgr.

Subscribed and sworn to before me this 20th day of April 19 82

My Commission Expires: 12-19-84


Laurel Davis NOTARY PUBLIC