

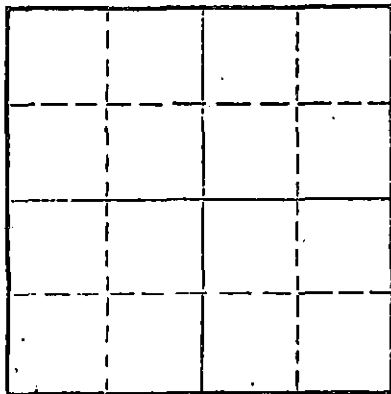
STATE OF KANSAS  
STATE CORPORATION COMMISSION

Form CP-4

Give All Information Completely  
Make Required Affidavit  
Mail or Deliver Report to:  
Conservation Division  
State Corporation Commission  
P. O. Box 17027

Wichita, Kansas 67217  
NORTH

WELL PLUGGING RECORD



Locate well correctly on above  
Section Plat

Pratt County, Sec. 9 Twp. 27 Rge. 12 (E) (W)  
Location as "NE/CNW/SW" or footage from lines NW SW SW  
Lease Owner Raymond Oil Co., Inc.  
Lease Name Grimes #1 Well No.  
Office Address Wichita, Kansas 67202  
Character of Well (completed as Oil, Gas or Dry Hole)  
Date well completed 19\_\_\_\_  
Application for plugging filed 19\_\_\_\_  
Application for plugging approved 19\_\_\_\_  
Plugging commenced 12/2/72 19\_\_\_\_  
Plugging completed 12/13/72 19\_\_\_\_  
Reason for abandonment of well or producing formation depleted.

If a producing well is abandoned, date of last production 19\_\_\_\_  
Was permission obtained from the Conservation Division or its agents before plugging was commenced? yes

Name of Conservation Agent who supervised plugging of this well Biberstein  
Producing formation Depth to top Bottom Total Depth of Well Feet  
Show depth and thickness of all water, oil and gas formations.

OIL, GAS OR WATER RECORDS

CASING RECORD

FORMATION	CONTENT	FROM	TO	SIZE	PUT IN	PULLED OUT
				13-3/8	320	none
				8-5/8	1450	265'

Describe in detail the manner in which the well was plugged, indicating where the mud fluid was placed and the method or methods used in introducing it into the hole. If cement or other plugs were used, state the character of same and depth placed, from feet to feet for each plug set.

Checked bottom, had welder cut off poor boy head. Rigged up on 8-5/8 casing and had 6" tension. Ran shot, got down to 245', pulled shot out, cut 2 pieces of sucker rods. Ran shot, got down to 272', shot pipe at 265' and pulled 8-5/8 casing. Halliburton pumped 40 sacks of cement.

PLUGGING COMPLETE

RECEIVED  
STATE CORPORATION COMMISSION  
DEC 19 1972  
CONSERVATION DIVISION  
Wichita, Kansas

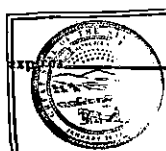
(If additional description is necessary, use BACK of this sheet)  
Name of Plugging Contractor KNIGHT CASING PILLING CO., INC.  
Address CHASE, KANSAS

STATE OF KANSAS, COUNTY OF RICE, ss.  
NOEL J. KNIGHT (employee of owner) or (owner or operator) of the above-described well, being first duly sworn on oath, says: That I have knowledge of the facts, statements, and matters herein contained and the log of the above-described well as filed and that the same are true and correct. So help me God.

(Signature) Noel Knight  
CHASE, KANSAS  
(Address)

SUBSCRIBED AND SWORN TO before me this 13th day of November, 1972

My commission expires  
MARGARET MELCHER  
NOTARY PUBLIC  
Rice County, Kansas  
My Commission Expires  
Feb. 15, 1975



Margaret Melcher  
Notary Public.

RECEIVED  
STATE CORPORATION COMMISSION  
DEC 19 1972  
CONSERVATION DIVISION  
Wichita, Kansas

DRILLERS LOG

GRIMES NO. 1

CASING RECORD: 13-3/8" @ 322'  
w/300 sax cement

OPERATOR: Raymond Oil Co. & Hinkle Oil Co.

CONTRACTOR: Sage Drilling Co.

TOTAL DEPTH: 4375'

COMMENCED: October 24, 1972

COMPLETED: November 11, 1972

DESCRIPTION: NW SW SW  
Sec. 9-27S-12W  
Pratt Co., Kansas


ELEVATION: 1852KB

<u>FORMATION</u>	<u>FROM</u>	<u>TO</u>	<u>REMARKS</u>
Sand & Clay	0	120	
Red Bed	120	1040	
Shale	1040	1160	
Shale w/Lime Streaks	1160	1430	
Shale & Lime	1430	1970	8-5/8" set @ 1461'
Lime & Shale	1970	3540	w/350 sax cement.
Shale & Sand	3540	3675	
Lime & Shale	3675	3720	
Lime	3720	4100	
Chert	4100	4125	
Lime	4125	4172	
Chert, Shale & Lime	4172	4250	
Lime & Sand	4250	4293	
Sand & Lime	4293	4303	
Sand	4303	4373	
Lime	4373	4375	Temporarily Plugged Hole w/50 sax Cement @ 1200'. Operator wants to pull intermediate string of 8-5/8" pipe.

I certify that this is a true and correct copy of the above log to the best of my knowledge.

SAGE DRILLING CO., INC.

BY Clarence Michael  
Clarence Michael



Subscribed and sworn to before me this 13th day of November, 1972.

Louise K. Whitted  
Louise K. Whitted - Notary Public

My commission expires:  
November 26, 1974.