

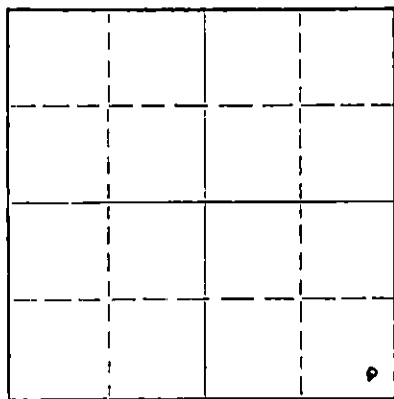
STATE OF KANSAS
STATE CORPORATION COMMISSION

Form CP-4

Give All Information Completely
Make Required Affidavit
Mail or Deliver Report to:
Conservation Division
State Corporation Commission
212 No. Market
Wichita, Kansas

WELL PLUGGING RECORD

NORTH



Locate well correctly on above
Section Plat

Pratt County. Sec. 8 Twp. 27S Rge. 12 (E) W (W)
Location as "NE/CNW/SW" or footage from lines SE SE SE
Lease Owner Raymond Oil Company, Inc.
Lease Name Konold Well No. 1
Office Address 410 Fourth Natl. Bank Bldg., Wichita, Kansas 67202
Character of Well (completed as Oil, Gas or Dry Hole) Dry Hole
Date well completed 1-15 1970
Application for plugging filed 1-15 1970
Application for plugging approved 1-15 1970
Plugging commenced 1-15 1970
Plugging completed 1-15 1970
Reason for abandonment of well or producing formation Dry Hole

If a producing well is abandoned, date of last production 19
Was permission obtained from the Conservation Division or its agents before plugging was commenced? Yes

Name of Conservation Agent who supervised plugging of this well Russ Bihenstein
Producing formation _____ Depth to top _____ Bottom _____ Total Depth of Well _____ Feet
Show depth and thickness of all water, oil and gas formations.

OIL, GAS OR WATER RECORDS

CASING RECORD

FORMATION	CONTENT	FROM	TO	SIZE	PUT IN	PULLED OUT
Surface pipe		-0-	324	13 3/8"	324	-0-
Surface pipe		-0-	1330	8 5/8"	1330	-0-

Describe in detail the manner in which the well was plugged, indicating where the mud fluid was placed and the method or methods used in introducing it into the hole. If cement or other plugs were used, state the character of same and depth placed, from _____ feet to _____ feet for each plug set.

Filled hole with heavy mud.
#1 plug set @ 320' with 50 sks. cement.
#2 plug set @ 40' with 25 sks. cement.
#3 plug in rat hole with 2 sks. cement.

RECEIVED
STATE CORPORATION COMMISSION
JAN 20 1970
CONSERVATION DIVISION
Wichita, Kansas

(If additional description is necessary, use BACK of this sheet)


Name of Plugging Contractor Sweetman Drilling, Inc.
Address Box 645, Great Bend, Kansas 67530

STATE Kansas, COUNTY OF Barton, ss.
T. D. Sweetman (Employee of owner) or (owner or operator) of the above-described well, do hereby first duly sworn on oath, says: That I have knowledge of the facts, statements, and matters herein contained and the log of the above-described well as filed and that the same are true and correct. So help me God.

(Signature) T. D. Sweetman
Box 645, Great Bend, Kansas 67530
(Address)

SUBSCRIBED AND SWORN TO before me this 16th day of January, 1970
Mary Ann Schuemborn
Notary Public.

My commission expires 7-10-73



WELL LOG
KONOLD #1
SE SE SE 8-27S-12W
Pratt County, Kansas

Name of Operator: Raymond Oil Company, Inc.
410 Fourth National Bank Bldg.
Wichita, Kansas 67202

Date Completed: January 15, 1970


<u>FROM</u>	<u>TO</u>	
0	20	Top soil
20	120	Sand
120	340	Red bed
340	995	Red bed and shale
995	1530	Shale
1530	1860	Shale and lime
1860	2255	Lime
2255	3621	Shale and lime
3621	3660	Shale
3660	4310	Lime
4310	4370	Sand and lime
4370	4385	Lime
4385		Total Depth

RECEIVED
STATE CORPORATION COMMISSION
JAN 20 1970
CONSERVATION DIVISION
Wichita, Kansas


STATE OF KANSAS.

COUNTY OF BARTON ss

T. D. Sweetman, President of Sweetman Drilling, Inc., being first duly sworn on oath says: That I have knowledge of the facts, statements and matters herein contained and the log of the above described well as filed and that the same are true and correct.


T. D. Sweetman

Subscribed and sworn before me this 16th day of January, 1970.


Notary Public Barton County

My Commission Expires 7-10-73.

