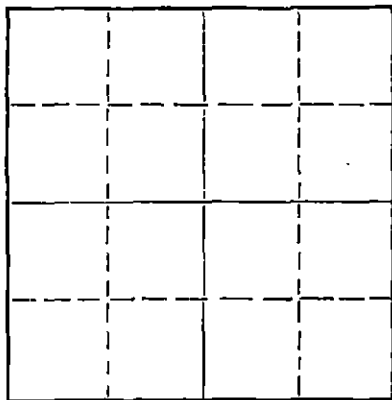


Give All Information Completely
Make Required Affidavit
Mail or Deliver Report to:
Conservation Division
State Corporation Commission
211 No. Broadway
Wichita, Kansas

WELL PLUGGING RECORD

NORTH



Locate well correctly on above
Section Plat

Pratt County. Sec. 10 Twp. 27 Rge. 12 (E) (W)
Location as "NE/CNW/SW" or footage from lines SW SE NE
Lease Owner Leben Drilling, Inc.
Lease Name Whitman Well No. 1
Office Address Box 486, Great Bend, Kansas
Character of Well (completed as Oil, Gas or Dry Hole) Dry Hole
Date well completed 5-22-64 19
Application for plugging filed 5-22-64 19
Application for plugging approved 5-22-64 19
Plugging commenced 5-22-64 19
Plugging completed 5-22-64 19
Reason for abandonment of well or producing formation Dry Hole

If a producing well is abandoned, date of last production 19
Was permission obtained from the Conservation Division or its agents before plugging was commenced? yes

Name of Conservation Agent who supervised plugging of this well Archie Elving, Pratt, Kansas
Producing formation _____ Depth to top _____ Bottom _____ Total Depth of Well 4578 Feet
Show depth and thickness of all water, oil and gas formations.

OIL, GAS OR WATER RECORDS

CASING RECORD

FORMATION	CONTENT	FROM	TO	SIZE	PUT IN	PULLED OUT
				8 5/8"	342'	none

Describe in detail the manner in which the well was plugged, indicating where the mud fluid was placed and the method or methods used in introducing it into the hole. If cement or other plugs were used, state the character of same and depth placed, from _____ feet to _____ feet for each plug set.

Filled hole to 325' set Plug 1/2 sack hulls 25 sacks cement through the drill pipe.
Filled hole to 40' Plug 1/2 sack hulls 10 sacks cement.
5 sacks in rathole.

RECEIVED
STATE CORPORATION COMMISSION

MAY 28 1964

CONSERVATION DIVISION
Wichita, Kansas

(If additional description is necessary, use BACK of this sheet)

Name of Plugging Contractor Leben Drilling, Inc.
Address Box 486, Great Bend, Kansas

STATE OF KANSAS, COUNTY OF BARTON, ss.
Leslie Kite (employee of owner) or (owner or operator) of the above-described well, being first duly sworn on oath, says: That I have knowledge of the facts, statements, and matters herein contained and the log of the above-described well as filed and that the same are true and correct. So help me God.

(Signature) Leslie Kite
P. O. Box 486, Great Bend, Kansas
(Address)

SUBSCRIBED AND SWORN to before me this 25th day of May, 1964

My commission expires April 1, 1967

Ulanda Nichols
Ulanda Nichols Notary Public.

DRILLER'S LOG

COMPANY: Leben Drilling, Inc.
 CONTRACTOR: LEBEN DRILLING, INC.
 FARM: WHITMAN #1
 LOCATION: SW SE NE Sec. 10-27-12
 PRATT COUNTY, KANSAS
 COMMENCED: 5-9-64
 COMPLETED: 5-22-64

0	145	Sand & Clay
145	420	Redbed
420	580	Redbed & Shale
580	1865	Shale & Shells
1865	2345	Lime & Shale
2345	2565	Shale & Lime
2565	2940	Lime & Shale
2940	3025	Shale & Lime
3025	3785	Lime & Shale
3785	3895	Lime
3895	3955	Lime & Shale
3955	4060	Lime
4060	4100	Lime & Shale
4100	4170	Lime & Chert
4170	4205	Lime
4205	4265	Lime & Chert
4265	4300	Lime
4300	4340	Shale & Lime, Cherty
4340	4403	Lime & Chert
4403	4430	Cherty Lime & Shale
4430	4465	Lime, Shale & Sand
4465	4482	Lime
4482	4530	Sand, Cherty Lime
4530	4578	Lime
	<u>4578</u>	<u>Rotary Total Depth</u> - D. & A.


RECEIVED
 STATE CORPORATION COMMISSION

MAY 28 1964

CONSERVATION DIVISION
 Wichita, Kansas

Set 8 5/8" used surface casing @ 342' cemented with 325 sacks Sunset, 2% Gel.


I, Leslie Kite, do hereby certify that the above and foregoing is a true and correct copy of the log of the Weede #1 well, located SW SE NE of Section 10, Township 27, Range 12, Pratt County, Kansas, as reflected by the files of Leben Drilling, Inc.



 Leslie Kite

STATE OF KANSAS)
) SS
 COUNTY OF BARTON)

Subscribed and sworn to before me, a Notary Public, in and for Barton County, Kansas, this 25th day of May, 1964.



 Ulanda Nichols

My Commission Expires
 April 1, 1967