

STATE OF KANSAS
STATE CORPORATION COMMISSION

15-009-21851-0000

WELL PLUGGING RECORD

Give All Information Completely
Make Required Affidavit
Mail or Deliver Report to
Conservation Division
State Corporation Comm.
245 North Water
Wichita, KS 67202

Barton County, Sec. 22 Twp. 17s Rge. 15w E/W
Location as "NE/CNW $\frac{1}{4}$ SW $\frac{1}{4}$ " or footage from lines
SE SW SW

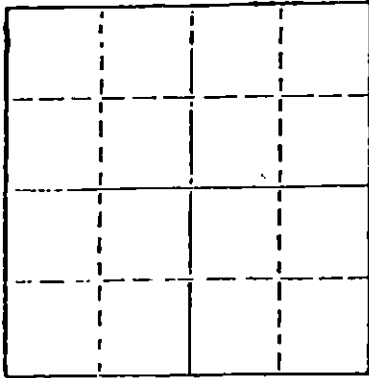
Lease Owner Production, Inc.
Lease Name Bahr Well No. 1
Office Address P. O. Drawer 459, Great Bend, KS 67530
Character of Well (Completed as Oil, Gas or Dry Hole)
Dry hole

Date Well completed 3-4 1980
Application for plugging filed 3-4 1980
Application for plugging approved 3-4 1980
Plugging commenced 3-4 1980
Plugging completed 3-4 1980
Reason for abandonment of well or producing formation
Dry Hole

If a producing well is abandoned, date of last production
19

Was permission obtained from the Conservation Division or
its agents before plugging was commenced? Yes

Name of Conservation Agent who supervised plugging of this well Duane Rankin
Producing formation _____ Depth to top _____ Bottom _____ Total Depth of Well 3600'
Show depth and thickness of all water, oil and gas formations.



Locate well correctly on above
Section Plot

OIL, GAS OR WATER RECORDS

CASING RECORD

FORMATION	CONTENT	FROM	TO	SIZE	PUT IN	PULLED OUT
				8 5/8"	336'	NONE

Describe in detail the manner in which the well was plugged, indicating where the mud fluid
was placed and the method or methods used in introducing it into the hold. If cement or other
plugs were used, state the character of same and depth placed, from _____ feet to
_____ feet for each plug set.

Hole Full Heavy Mud to 540' with 50 sks. 50-50 Pozmix,
4% Gel Through drill pipe - Mud to 300' with 25 sks.
through Drill Pipe - Mud to 40' $\frac{1}{2}$ sk Hulls, Plug and 10 sks.
5 sks in rathole. By Howco.

RECEIVED
STATE CORPORATION COMMISSION
03-20-80
MAR 20 1980


(If additional description is necessary, use BACK of this sheet)

Name of Plugging Contractor Allen Drilling Company
P. O. Box 1389, Great Bend, KS 67530

STATE OF Kansas COUNTY OF Barton
Allen Drilling Company (employee of owner) or (owner or operator)

of the above-described well, being first duly sworn on oath, says: That I have knowledge of
the facts, statements, and matters herein contained and the log of the above-described well
as filed and that the same are true and correct. So help me God.

(Signature) Larry Curtis
P. O. Box 1389, Great Bend, KS 67530
(Address)



SUBSCRIBED AND SWORN TO before me this 11th day of March, 19 80

Wanda Oudis
Notary Public.

My commission expires 12-10-83

DRILLER'S WELL LOG

DATE COMMENCED: 2-28-80
DATE COMPLETED: 3-4-80

Production, Inc.
Bahr #1
SE SW SW, Sec. 22-17s-15w
Barton County, Kansas

ELEVATIONS 2009' K.B.
1999' G.L.
2007' D.F.
FORMATION DATA

1040-1062' ANHYDRITE
3600' RTD

Anhydrite 1040'

Dave Williams, Geologist

TIGHT HOLE

RTD 3600'

SURFACE PIPE:

Ran 8 Jts. 8 5/8" 28# Used Casing.
Set @ 336' w/175 sks. 50-50 Pozmix,
2% Gel, 3% c.c. Tally 324.53 + 12'
Cement did Circulate - By Howco.

PLUGGING:

Hole Full Heavy Mud to 540'
with 50 sks. 50-50 Pozmix, 4% Gel
Through Drill Pipe - Mud to 40'
1/2 sk. Hulls, Plug and 10 sks.
5 sks. in rathole. By Howco.

AFFIDAVIT

RECEIVED
STATE CORPORATION COMMISSION

MAR 20 1980


CONSERVATION DIVISION
Wichita, Kansas

STATE OF KANSAS)
COUNTY OF BARTON) ss.

LARRY CURTIS, of lawful age, does swear and state that the facts and statements herein contained are true and correct to the best of his knowledge.

Larry Curtis

Subscribed and sworn to before me this 11th day of March 1980.



Wanda Nichols
(Notary Public)

My commission Expires: 12-10-83