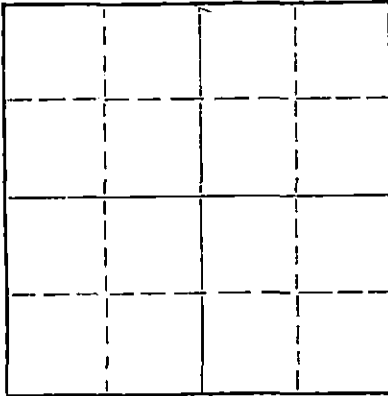


STATE OF KANSAS
STATE CORPORATION COMMISSION

Give All Information Completely
Make Required Affidavit
Mail or Deliver Report to:
Conservation Division
State Corporation Commission
212 No. Market
Wichita, Kansas

Form CP-4
15-185-13169-0000
0001
WELL PLUGGING RECORD

NORTH



Locate well correctly on above
Section Plat

Stafford County. Sec. 26 Twp. 22 Rge. 14 (E) W (W)
Location as "NE/CNW&SW&" or footage from lines NE SE NE
Lease Owner Arthur Morgenstern Oil Operations
Lease Name Tucker Well No. 1
Office Address _____
Character of Well (completed as Oil, Gas or Dry Hole) _____
Date well completed _____ 19____
Application for plugging filed _____ 19____
Application for plugging approved _____ 19____
Plugging commenced September 15, 1967 19____
Plugging completed September 29, 1967 19____
Reason for abandonment of well or producing formation _____

If a producing well is abandoned, date of last production _____ 19____
Was permission obtained from the Conservation Division or its agents before plugging was commenced? _____

Name of Conservation Agent who supervised plugging of this well Archie Elving
Producing formation _____ Depth to top _____ Bottom _____ Total Depth of Well 3,819' Feet
Show depth and thickness of all water, oil and gas formations.

OIL, GAS OR WATER RECORDS

CASING RECORD

FORMATION	CONTENT	FROM	TO	SIZE	PUT IN	PULLED OUT
				8 5/8"	294'	None
				5 1/2"	3,817'	454.46'

Describe in detail the manner in which the well was plugged, indicating where the mud fluid was placed and the method or methods used in introducing it into the hole. If cement or other plugs were used, state the character of same and depth placed, from _____ feet to _____ feet for each plug set.

Plugged back with sand to 3300 feet and dumped 5 sacks of cement.
Set plug at 250 feet and dumped 8 sacks of cement overnight.
Dumped 17 sacks of cement, filled with mud to 10 feet and capped
with 10 sacks.

RECEIVED
STATE CORPORATION COMMISSION

OCT 20 1967

10-20-67

CONSERVATION DIVISION
Wichita, Kansas


(If additional description is necessary, use BACK of this sheet)

Name of Plugging Contractor Lynch Casing Pulling Company 457
Address R.F.D. 4, Great Bend, Kansas

STATE OF KANSAS, COUNTY OF SEDGWICK, ss.
Arthur Morgenstern (employee of owner) or (owner or operator) of the above-described well, being first duly sworn on oath, says: That I have knowledge of the facts, statements, and matters herein contained and the log of the above-described well as filed and that the same are true and correct. So help me God.

(Signature) Arthur Morgenstern
511 Union National Bldg., Wichita, Kansas 67202
(Address)

Subscribed and sworn to before me this 16th day of October, 19 67



Arlyen M. Yerton
Notary Public.

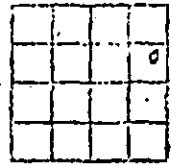
WELL LOG BUREAU—KANSAS GEOLOGICAL SOCIETY
508 East Murdock, Wichita, Kansas

copy

Company- SIERRA PETROLUEM CO., INC. et al SEC. 26 T. 22 R.14W
Farm- Tucker No. 1 NE SE NE

Total Depth. 3819
Comm. 6-13-56 Comp 6-25-56
Shot or Treated.
Contractor.
Issued. 8-11-56

County: Stafford
KANSAS



CASING:
8 5/8" 294' cem w/200 sx.
5 1/2" 3817' cem w/125 sx.

Elevation. 1930 KB

Production. 42 BOPD

Figures indicate Bottom of Formations

sand, gravel	235
clay, shale	295
red bed, shale	820
anhydrite	850
shale	1660
lime, shale	3817
lime	3819
Total Depth	

Tops:	
Anhydrite	820
Heebner	3310
Toronto	3329
Douglas	3345
Brown Liae	3442
Lansing-K.C.	3454
Viola	3723
Arbuckle	3815

RECEIVED
STATE CORPORATION COMMISSION
AUG 9 1967
CONSERVATION DIVISION
Wichita, Kansas